


is
e
li

ing





Fläche: 32,02 km²

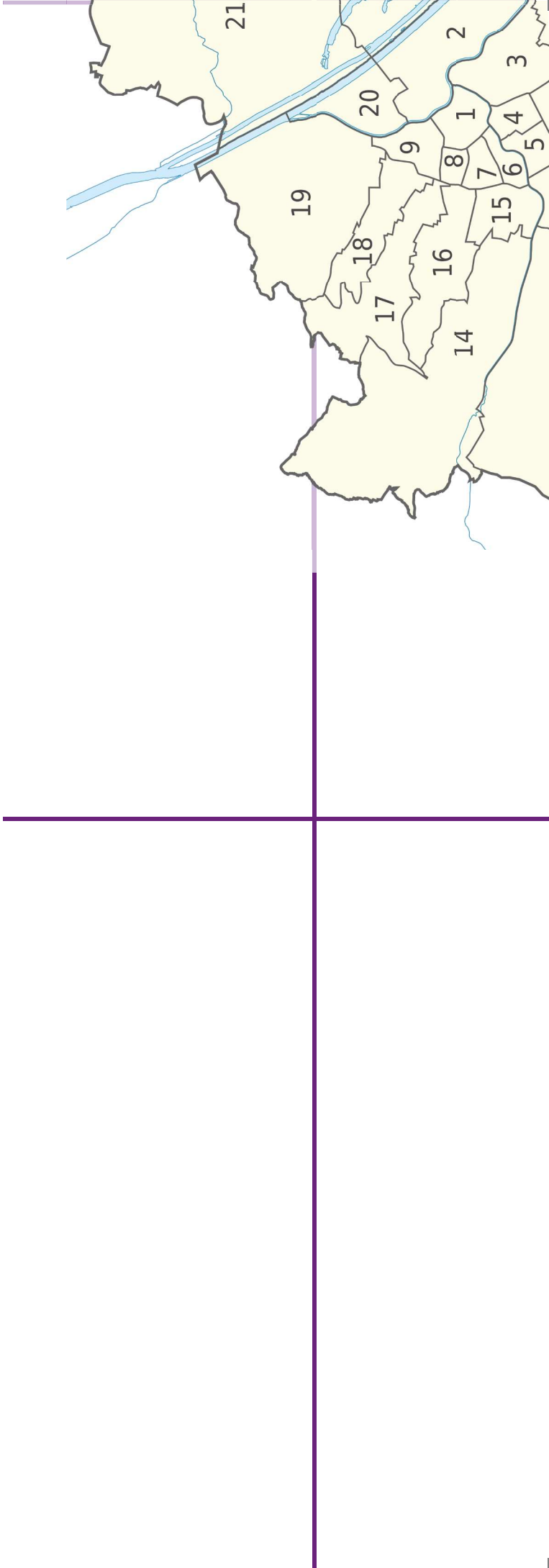
Postleitzahl: 1230

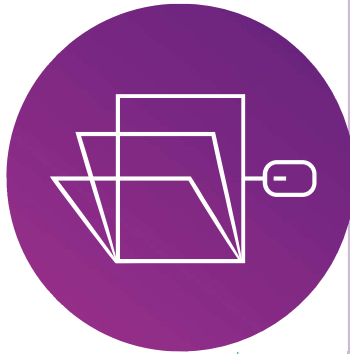
Einwohner: 110.464 (1. Jänner 2020)

Bevölkerungsdichte: 3445 Einw./km²

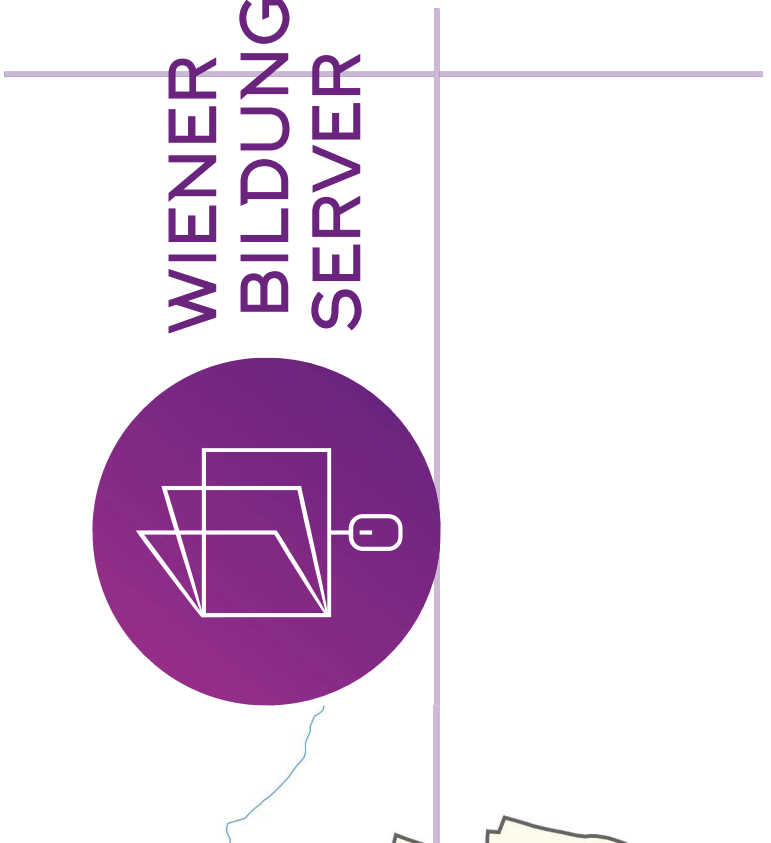
Geografische Lage: 48° 8' N, 16° 25' O
(Quelle: Wikipedia)

Maßstab Plan: 1:10.000





**WIENER
BILDUNGS
SERVER**





23.

E

E

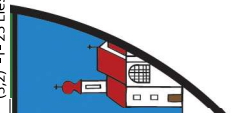

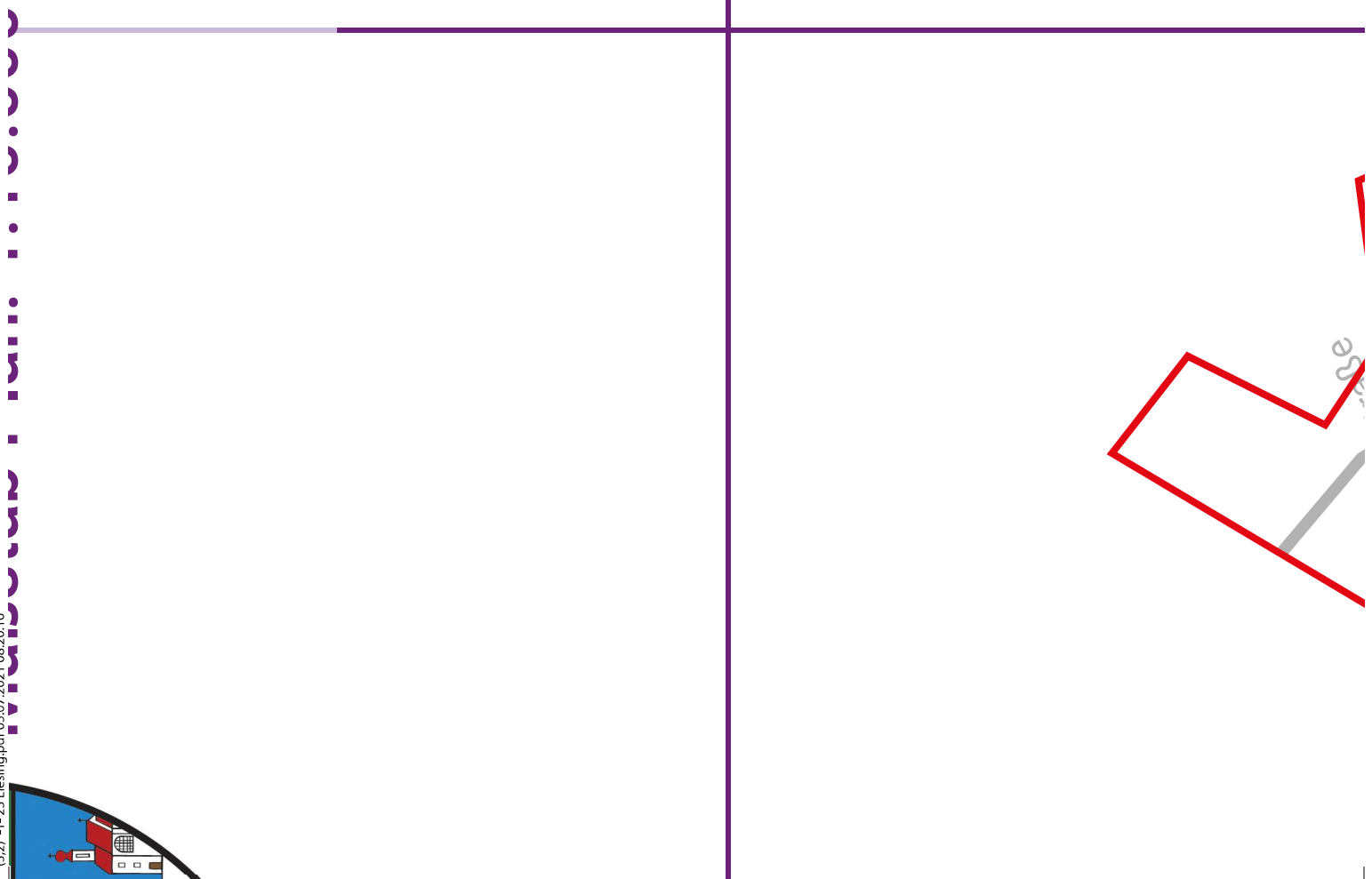
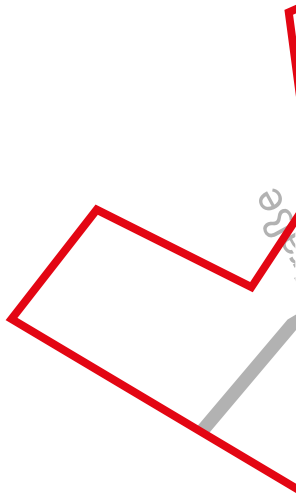
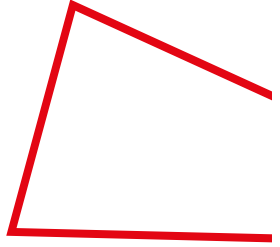
4

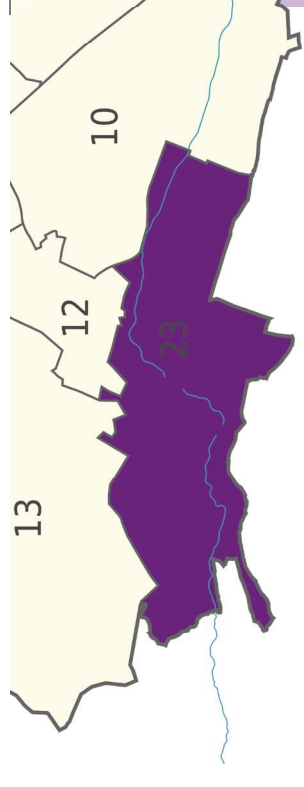
Bezirk





Schloss Alterlaa





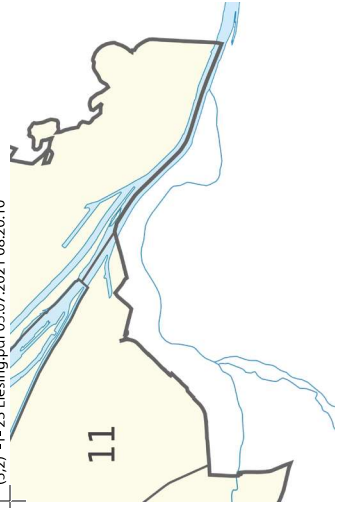
Legende

- Bezirks-grenze
- - - - - Bezirksteil
- große Wasserfläche
- große zusammenhangende Wasserflache
- groe Straen
- ⊖ U Bahn
- ⊖ Schnellbahn



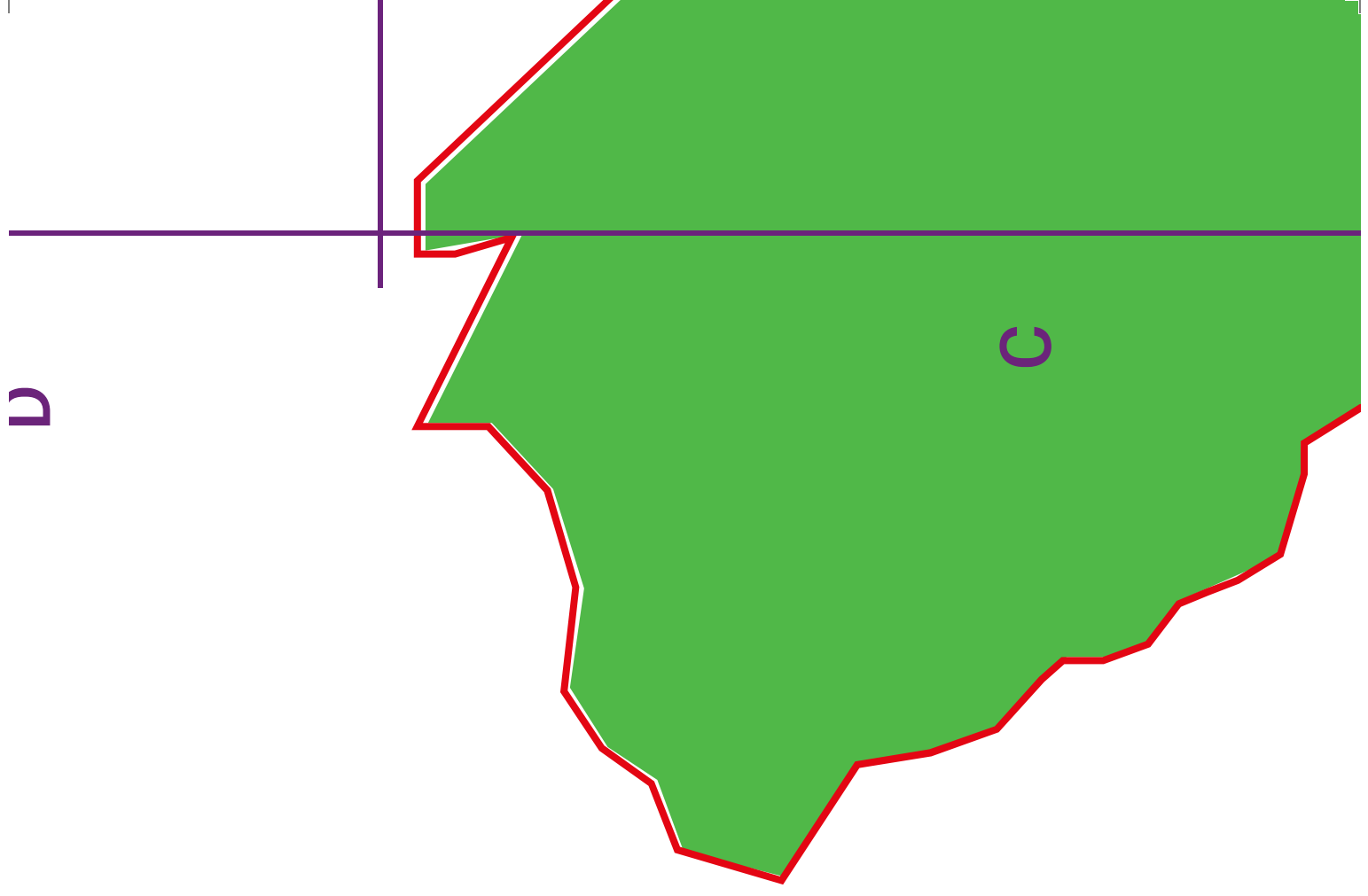
• Meidling





liegende Grünfläche





13. Hietzing

Weinberge
Wien Mauer

Freiluftplanetarium

Mauer

Kalksburg

Maurer Wald
Biosphärenpark Wienerwald

Kalksburger Grat

Rodanner Straße

Maurer

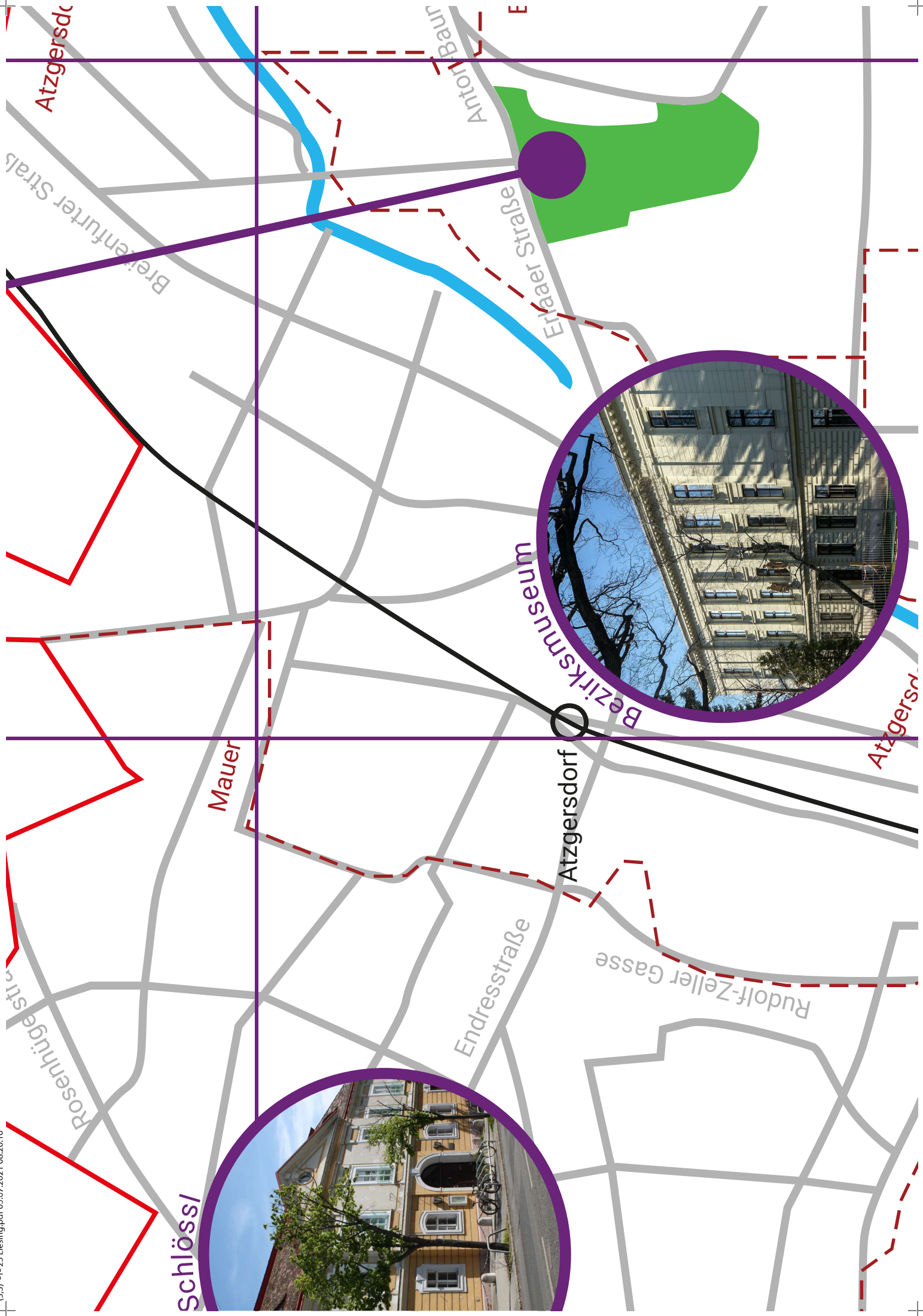


Schlössl



Atzgersdorf

Bezirksmuseum



Atzgersdorf

Breitenfurter Strals

Mauer

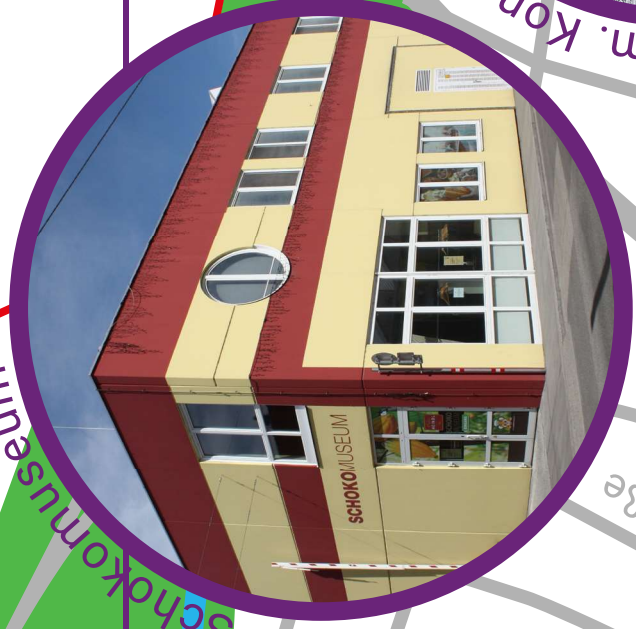
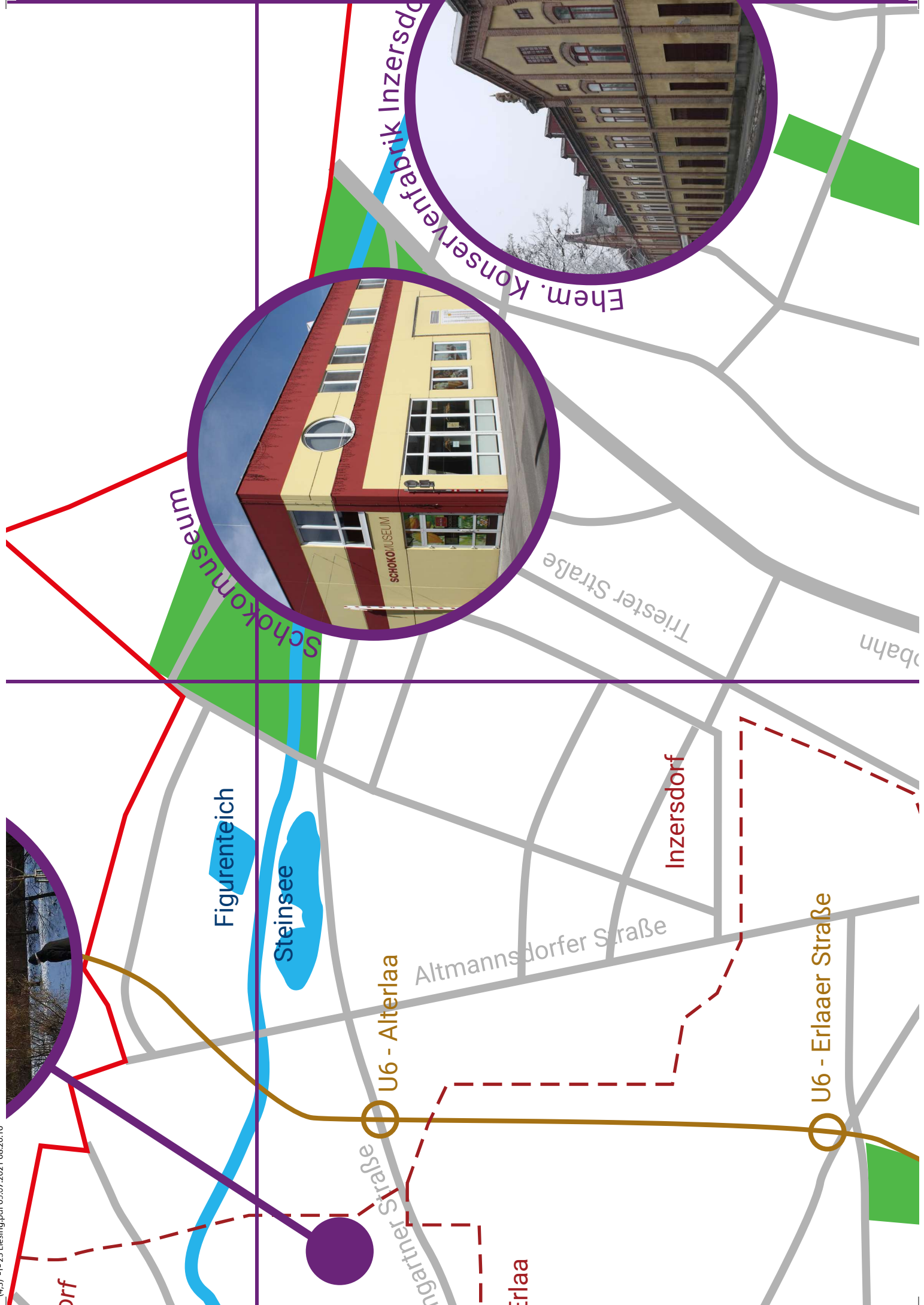
Endresstraße

Rudolf-Zeller Gasse

Atzgersdorf

Antoni Baun

Eraer Straße



Figurenteich

Steinsee

Schokomuseum

Ehem. Konservfabrik Inzersdorf

Triester Straße

U-Bahn

Inzersdorf

Altmannsdorfer Straße

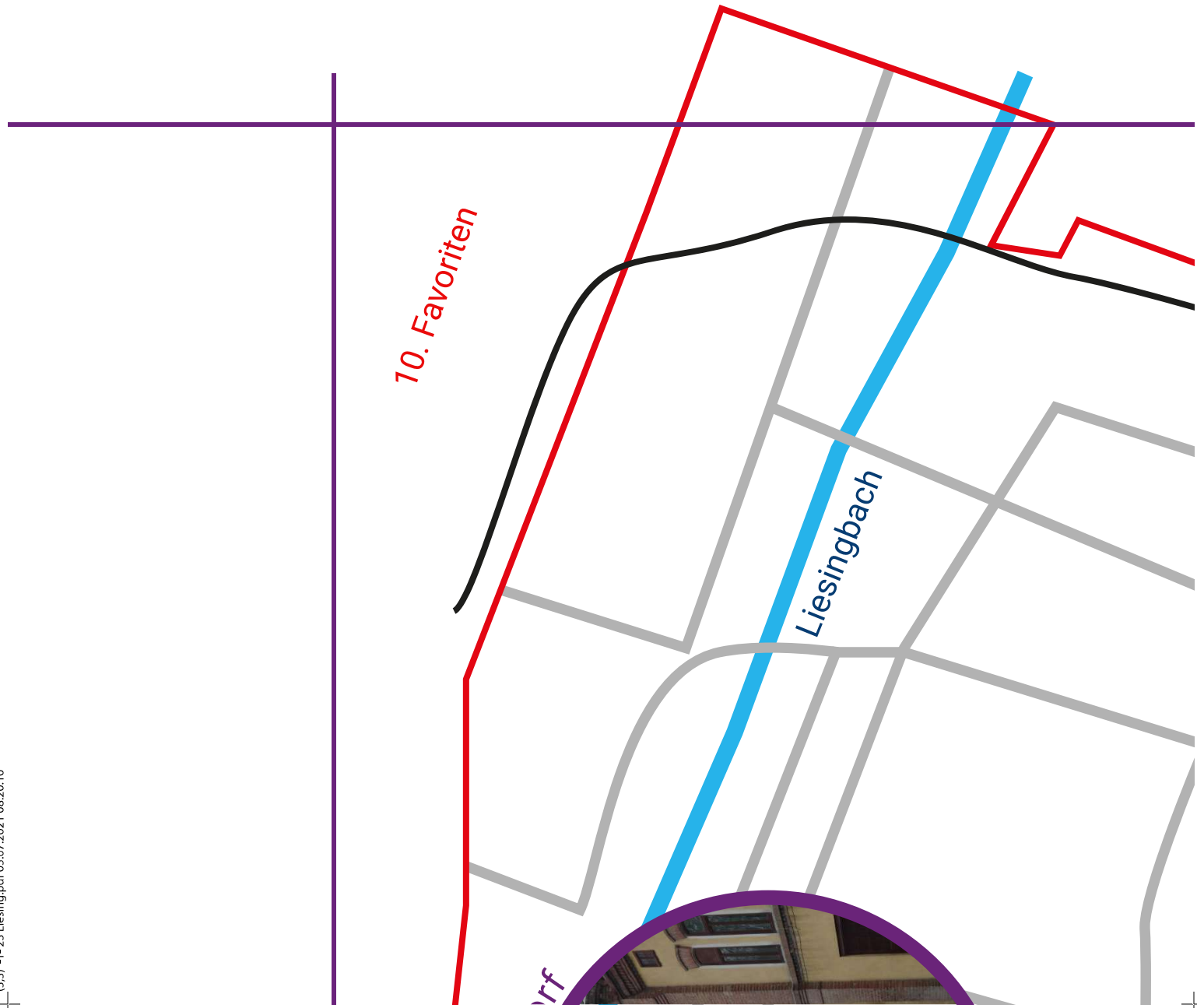
U6 - Alterlaa

U6 - Erlaaer Straße

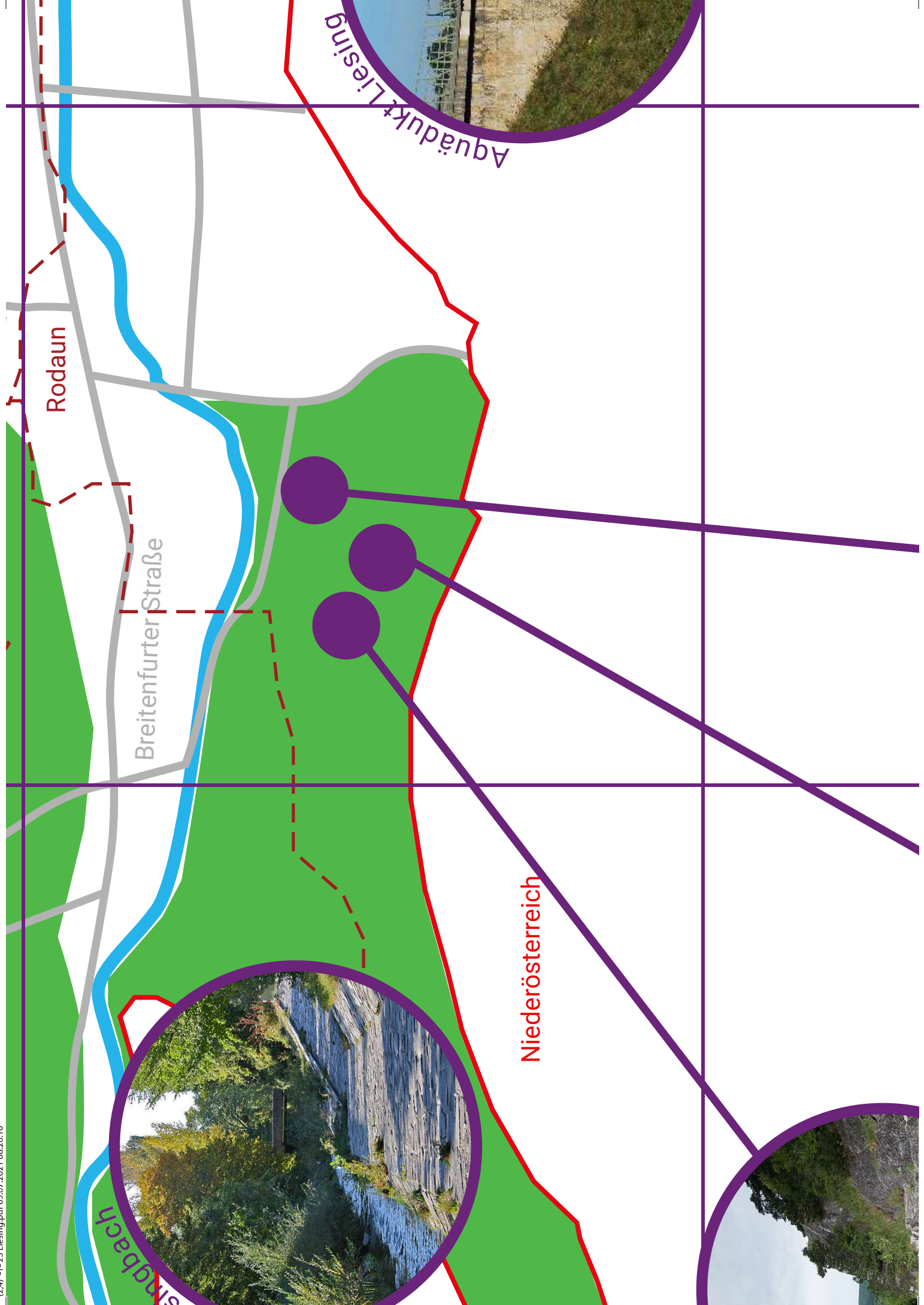
ngartner Straße

erlaa

orf







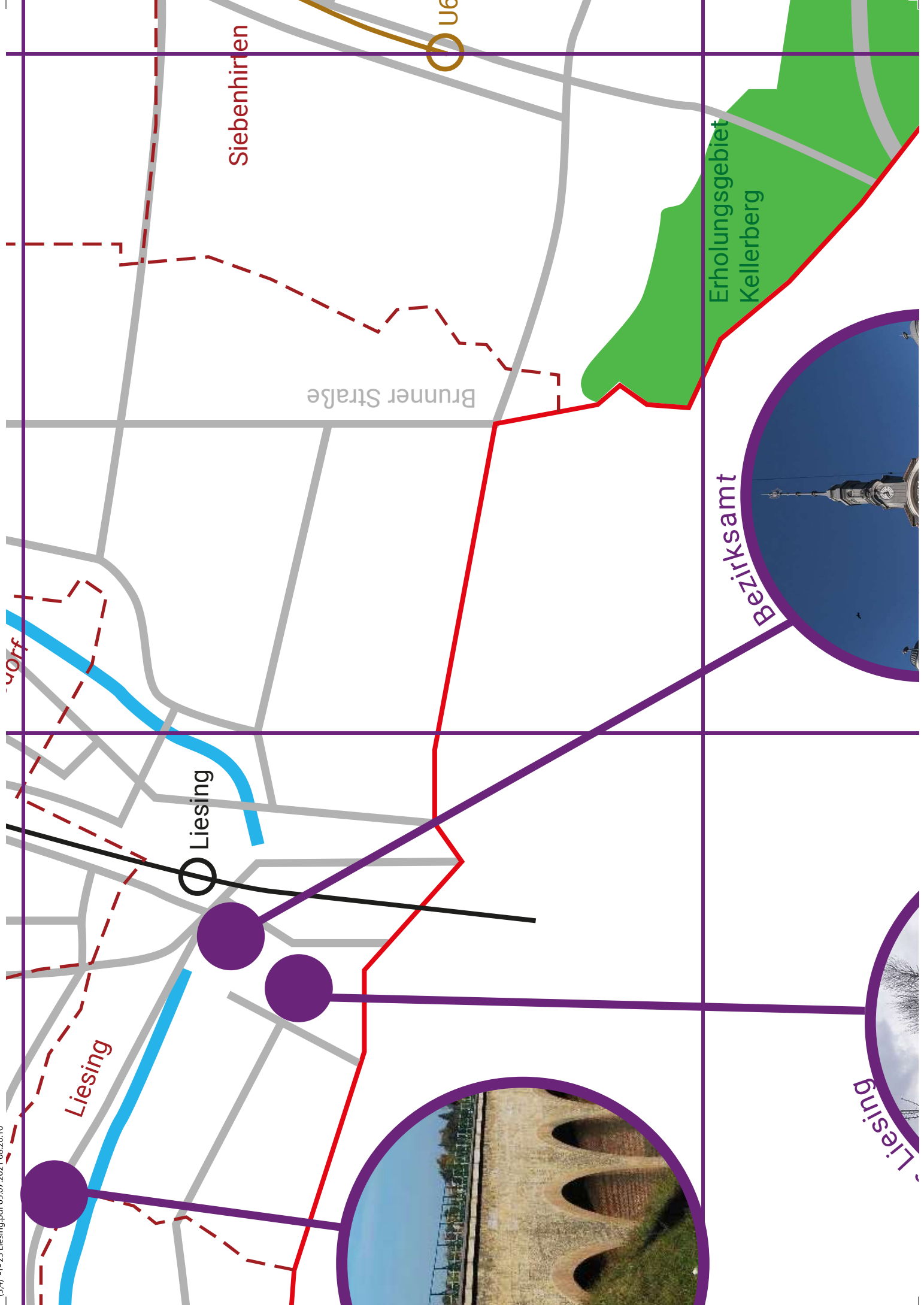
Rodaun

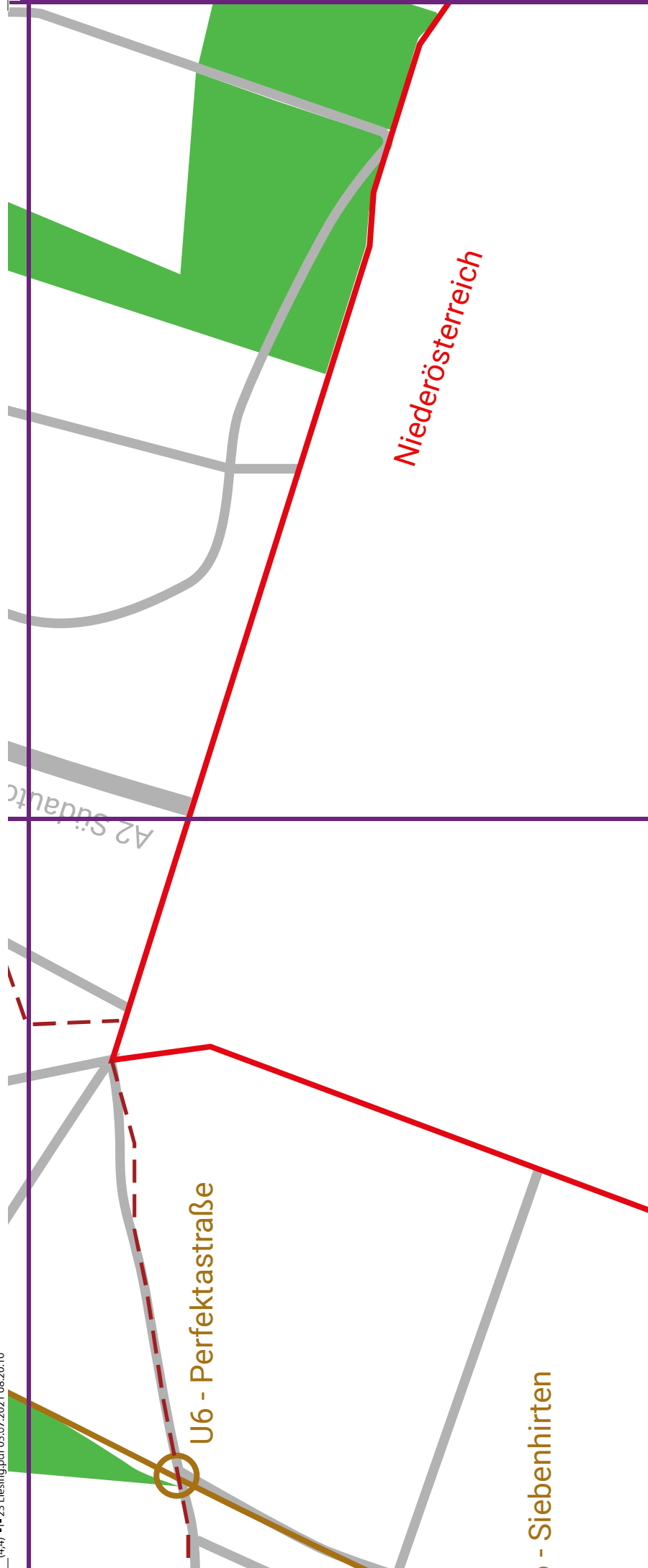
Breitenfurter Straße

Aquädukt Liesing

Niederösterreich

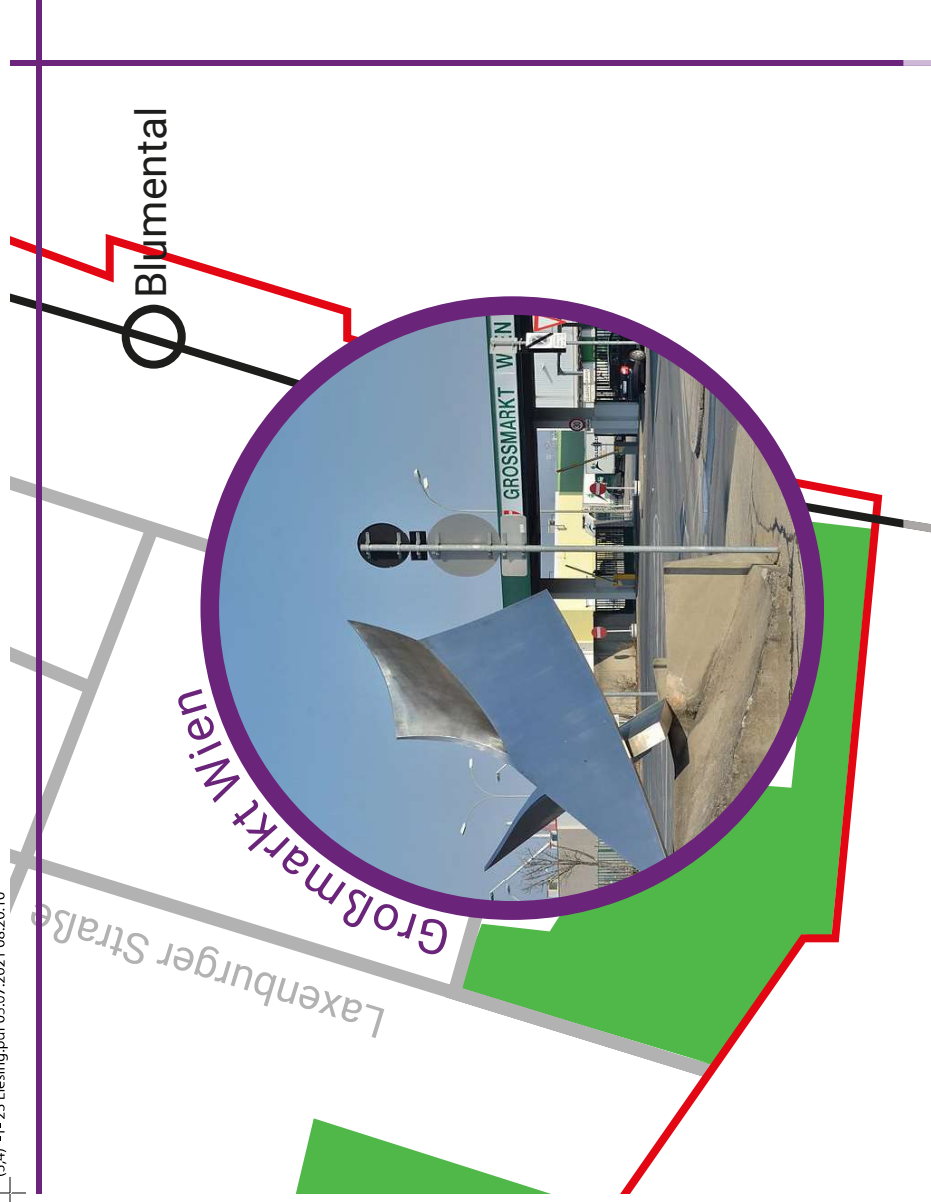
Liesingbach






Bildquellen

- Aquädukt Liesing | GuentherZ | Wikimedia | CC BY SA 3.0
- Bezirksamt Liesing | Thomas Ledl | Wikimedia | CC BY SA 3.0
- Bezirksmuseum Liesing | Thomas Ledl | Wikimedia | CC BY SA 3.0
- Bezirkswappen Liesing | wien.gv.at | CC BY 4.0 | <https://www.wien.gv.at>
- Ehem. Konservenfabrik Inzersdorf | Thomas Ledl | Wikimedia | CC BY SA 3.0
- Freiluftplanetarium Liesing | Funke | Wikimedia | CC BY SA 3.0
- Großmarkt Wien | Herzi Pinki | Wikimedia | CC BY SA 3.0



.0 | <https://bit.ly/3e597wu>
T | <https://bit.ly/3gQ4msL>
4.0 | <https://bit.ly/32YteGy>
/bit.ly/3nBDb61
media | CC BY 3.0 | <https://bit.ly/3xDxQQz>
| <https://bit.ly/3gMI5fj>
0 | <https://bit.ly/3gRN0vA>

A





1

2



3



4

Hofmannsthal-Schlössl | Haeferl | Wikimedia | Wikimedia | CC BY SA
Liesingbach | Funke | Wikimedia | CC BY SA 3.0 | https://
Maurer Schlössl | Sabine Neumayer | Wiener Bildungsse
Mizzi Langer Wand | Ailura | Wikimedia | CC BY SA 3.0 A
Schloss Alt-Erlaa | Thomas Ledl | Wikimedia | CC BY SA
Schloss Liesing | Thomas Ledl | Wikimedia | CC BY SA
Schloss Rodaun | Funke | Wikimedia | CC BY SA 3.0 | htt
Schokomuseum | Sabine Neumayer | Wiener Bildungsse
Wohnpark Alt-Erlaa | Thomas Ledl | Wikimedia | CC BY SA

Idee & Konzept: Lisa Pollak & Sabine Neumayer

5 Illustration: Sabine Neumayer

**A 3.0 AT | <https://bit.ly/3t1d0qx>
//bit.ly/3gS2pvM
erver | CC BY NC SA
AT | <https://bit.ly/2Rg5ScA>
A 3.0 AT | <https://bit.ly/3eCxKQo>
4.0 | <https://bit.ly/3nAAYIe>
:ps://bit.ly/2PH57sY
erver | CC BY NC SA
SA 4.0 | <https://bit.ly/3ny8yPb>**