
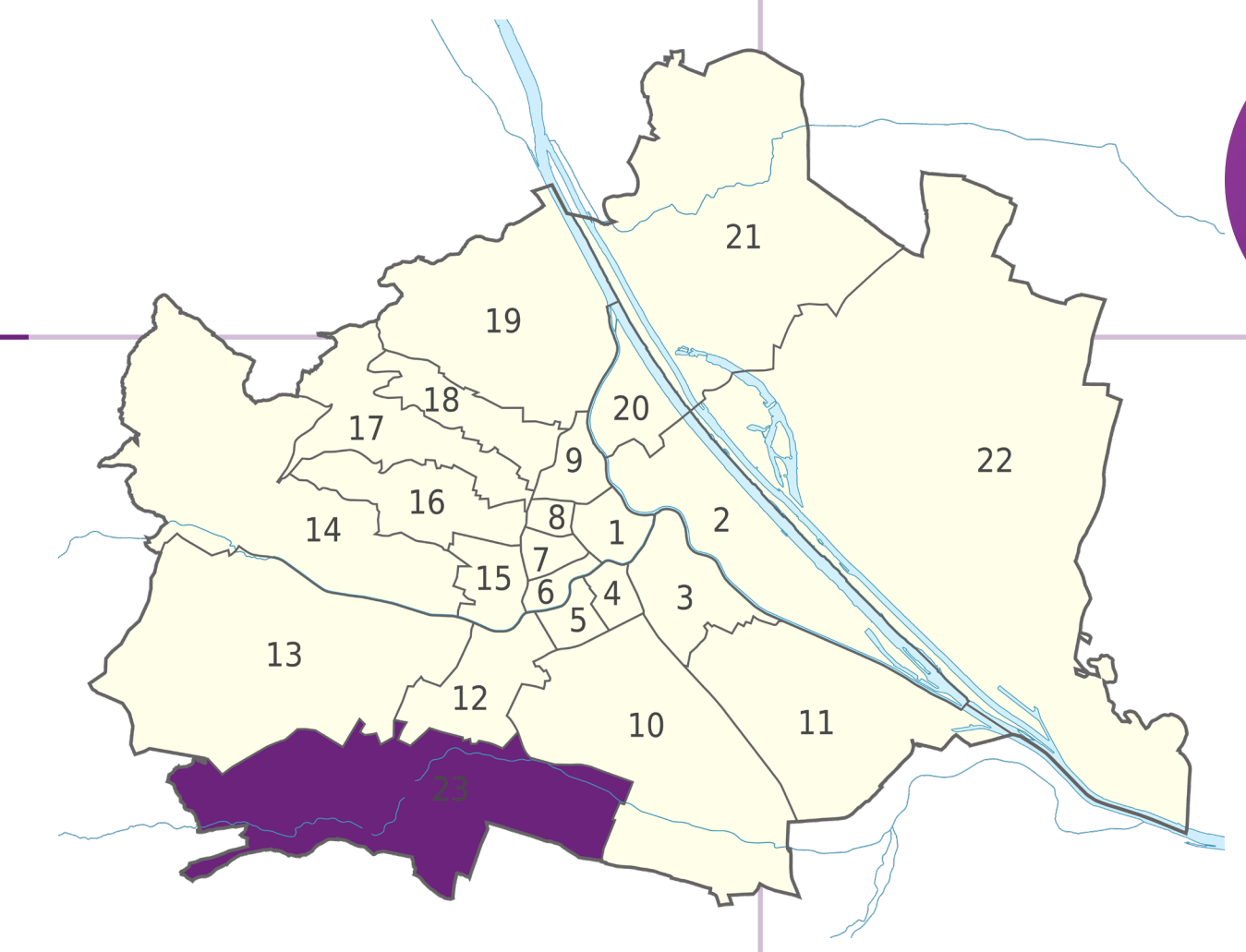



# Liesing 23. Bezirk



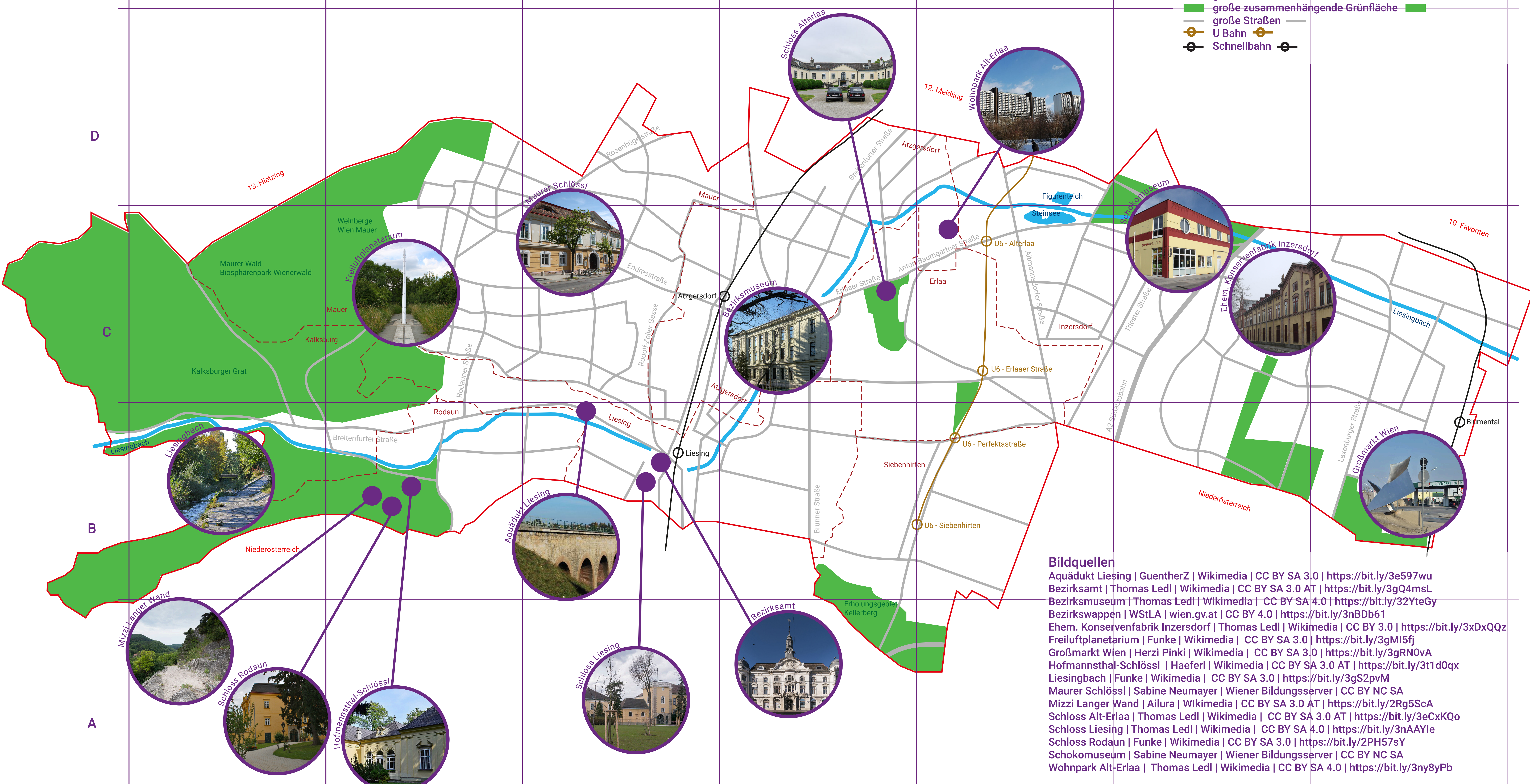
Fläche: 32,02 km<sup>2</sup>  
 Postleitzahl: 1230  
 Einwohner: 110.464 (1. Jänner 2020)  
 Bevölkerungsdichte: 3445 Einw./km<sup>2</sup>  
 Geografische Lage: 48° 8' N, 16° 25' O  
 (Quelle: Wikipedia)

Maßstab Plan: 1:10.000



## Legende

- Bezirksgrenze
- - - Bezirksteil
- █ große Wasserfläche
- █ große zusammenhängende Grünfläche
- große Straßen
- U Bahn
- Schnellbahn



## Bildquellen

- Aquädukt Liesing | GuentherZ | Wikimedia | CC BY SA 3.0 | <https://bit.ly/3e597wu>
- Bezirksamt | Thomas Ledl | Wikimedia | CC BY SA 3.0 AT | <https://bit.ly/3gQ4msL>
- Bezirksmuseum | Thomas Ledl | Wikimedia | CC BY SA 3.0 | <https://bit.ly/32YteGy>
- Bezirkswappen | WStLA | wien.gv.at | CC BY 4.0 | <https://bit.ly/3nBDb61>
- Ehem. Konservenfabrik Inzersdorf | Thomas Ledl | Wikimedia | CC BY 3.0 | <https://bit.ly/3xDxQQz>
- Freiluftplanetarium | Funke | Wikimedia | CC BY SA 3.0 | <https://bit.ly/3gMI5fj>
- Großmarkt Wien | Herzi Pinki | Wikimedia | CC BY SA 3.0 | <https://bit.ly/3gRN0vA>
- Hofmannsthal-Schloß | Haefel | Wikimedia | CC BY SA 3.0 AT | <https://bit.ly/3t1d0qx>
- Liesingbach | Funke | Wikimedia | CC BY SA 3.0 | <https://bit.ly/3gS2pvM>
- Maurer Schloß | Sabine Neumayer | Wiener Bildungsserver | CC BY NC SA
- Mizzi Langer Wand | Ailura | Wikimedia | CC BY SA 3.0 AT | <https://bit.ly/2Rg5Sca>
- Schloss Alt-Erlaa | Thomas Ledl | Wikimedia | CC BY SA 3.0 AT | <https://bit.ly/3eCxKQo>
- Schloss Liesing | Thomas Ledl | Wikimedia | CC BY SA 4.0 | <https://bit.ly/3nAAYle>
- Schloss Rodaun | Funke | Wikimedia | CC BY SA 3.0 | <https://bit.ly/2PH57sY>
- Schokomuseum | Sabine Neumayer | Wiener Bildungsserver | CC BY NC SA
- Wohnpark Alt-Erlaa | Thomas Ledl | Wikimedia | CC BY SA 4.0 | <https://bit.ly/3ny8yPb>

Idee & Konzept: Lisa Pollak & Sabine Neumayer  
 Illustration: Sabine Neumayer