


Brig

20.

gittena

Bezirk

u





**Fläche: 8,16 km<sup>2</sup>**

**Postleitzahl: 1120**


**Einwohner: 97.078 (1. Jänner 2020)**

**Bevölkerungsdichte: 11.891 Einw./km<sup>2</sup>**

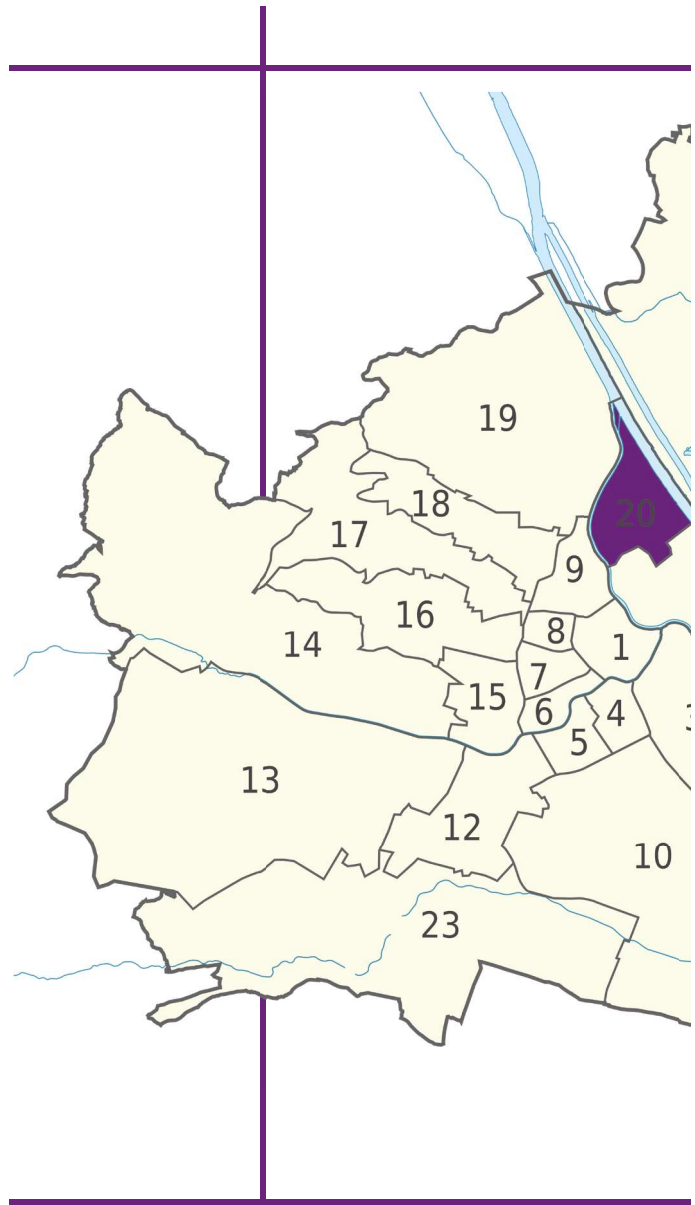
**Geografische Lage: 48° 10' N, 16° 16' E**  
(Quelle: Wikipedia)

**Maßstab Plan: 1:4.000**







)  
m<sup>2</sup>  
9' 0

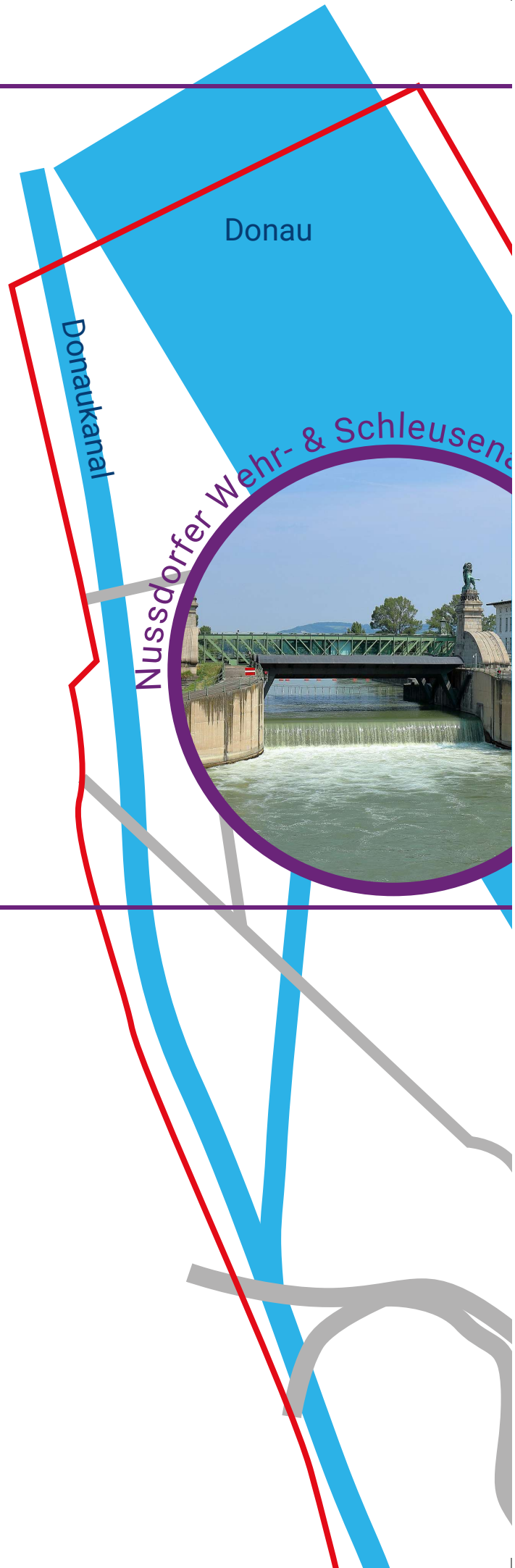
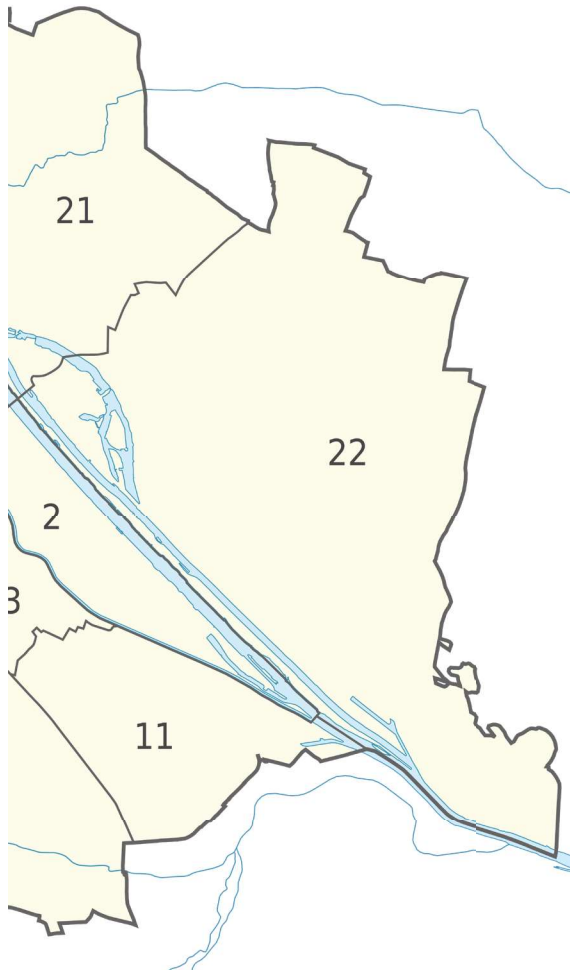


WIENER  
BILDUNGS  
SERVER



## Legende

-  Bezirksgrenze
-  große Wasserflä
-  große zusamme
-  Straßen
-  U Bahn
-  Schnellbahn



### 19. Döbling

—  
 iche   
 anhängende Grünfläche



# 21. Floridsdorf



Nordbrücke



Nordbrücke

Bildqu  
 AUVA |  
 Bezirks  
 Bezirks  
 Bezirks  
 Brigitte  
 https://  
 Donauk  
 https://  
 Florids  
 https://  
 Friedric  
 Gaußpl  
 Hannov  
 Milleniu  
 Nordbr  
 Nordba  
 https://  
 Nussdo  
 Remise  
 Unfallk  
 Wallens

Idee & I



# ellen

Bwag | Wikimedia | CC BY SA 4.0 | <https://bit.ly/3gHnE3j>  
wappen | WStLA | wien.gv.at | CC BY 4.0 | <https://bit.ly/3>  
amt & Brigittaplatz | Geiserich77 | Wikimedia | CC BY SA  
museum | Wolfgang Bauer | Wikimedia | CC0 | <https://bit>  
nauer Brücke | Heidrun Seidl | Wiener Bildungsserver | C  
[bit.ly/3dVjYcn](https://bit.ly/3dVjYcn)

anal | Carina Horvath, Media wien | Wiener Bildungsserv  
[bit.ly/3tVaWBK](https://bit.ly/3tVaWBK)

dorfer Brücke | Heidrun Seidl | Wiener Bildungsserver | C  
[bit.ly/3dT9J8n](https://bit.ly/3dT9J8n)

h-Engels-Platz | Gugerell | Wikimedia | CC0 | <https://bit.ly/>  
atz | Gugerell | Wikimedia | CC0 | <https://bit.ly/3norZts>

ermarkt | Gugerell | Wikimedia | CC0 | <https://bit.ly/3dVc>  
um Tower | Bwag | Wikimedia | CC BY SA 4.0 | <https://bit>

ücke | Linie29 | Wikimedia | CC BY SA4.0 | <https://bit.ly/3>  
hnbrücke | Carina Horvath, Media wien | Wiener Bildung  
[bit.ly/3uDVuK1](https://bit.ly/3uDVuK1)

orfer Wehr- & Schleusenanlage | Bwag | Wikimedia | CC B  
Brigittenau | Tokfo | Wikimedia | CC BY SA 3.0 AT | <https>

rankenhaus Lorenz Böhler | GuentherZ | Wikimedia | CC  
steinplatz | Gugerell | Wikimedia | CC0 | <https://bit.ly/3dX>

Konzept: Lisa Pollak & Sabine Neumayer | Illustration: Sa

j  
dSB2zR  
3.0 | <http://bit.ly/3eCqOm7a>  
[t.ly/3dVdjz5](http://bit.ly/3dVdjz5)  
C BY NC SA 3.0 AT |

er | CC BY NC SA 3.0 AT |

C BY NC SA 3.0 AT |

1

y/3aHN5hA

lp9V  
ly/3nqKzRF

3tW47Qv

server | CC BY NC SA 3.0 AT |

BY SA 4.0 | <https://bit.ly/3exvZE9>

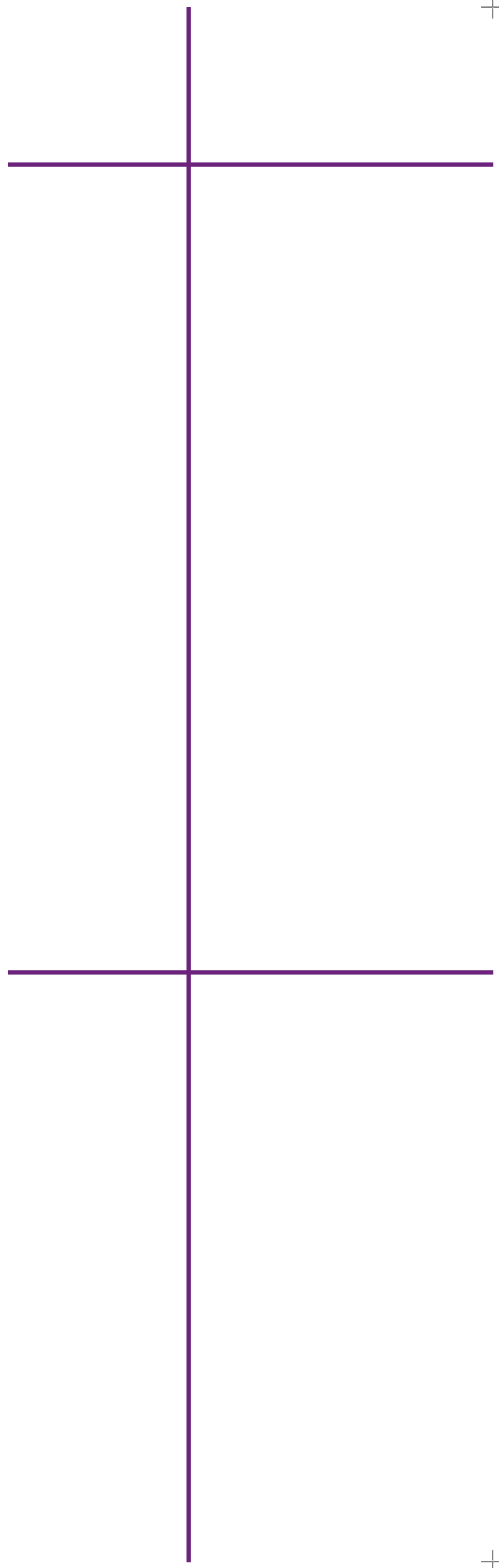
[s://bit.ly/3e0b7q9](https://bit.ly/3e0b7q9)

BY SA 3.0 | <https://bit.ly/3eyhbo0>

32Cm

2

abine Neumayer



9. Alsergrund

Brigittener Lände

Donaukanal



AUVA



Handelskai  
Friedrich-Engels-Platz



Floridsdorfer

Forsthaus Park



Larchfeldstraße

U6 - Har  
Handel

Floridsdorfer Brücke



Nordbahnbrücke



ndelskai  
skai

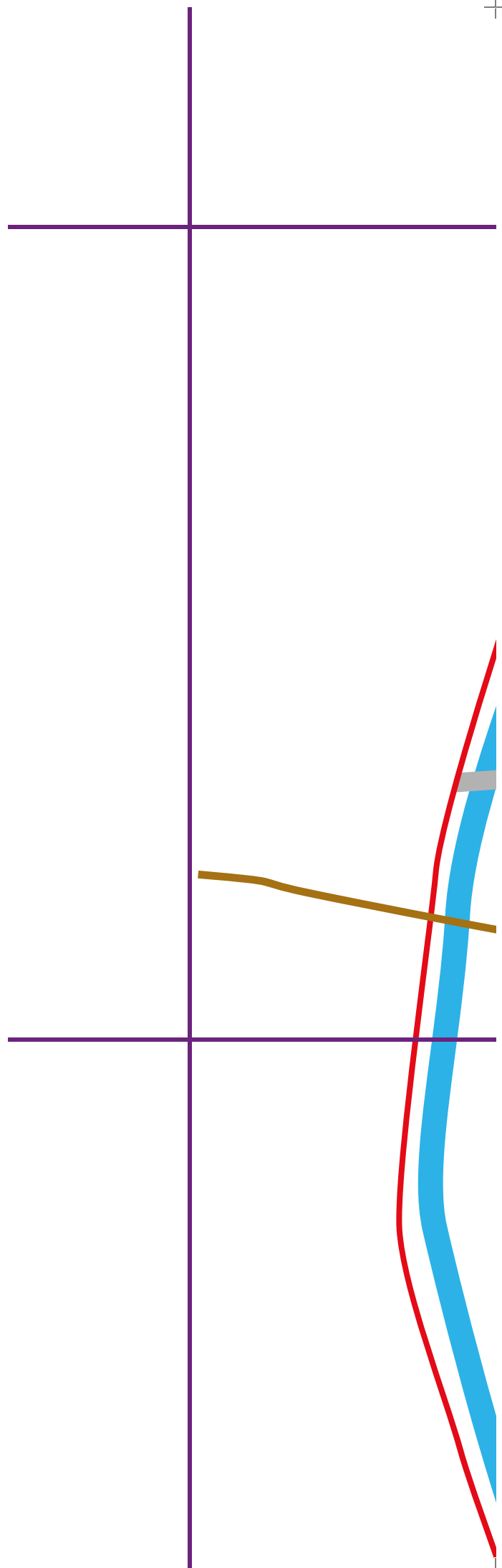
ium Tower





3

4





Remise Birgittenau



Adalbert-Stifter-Straße

Jägerstraße

Hugo-Gotts

U6 - Jägerstraße

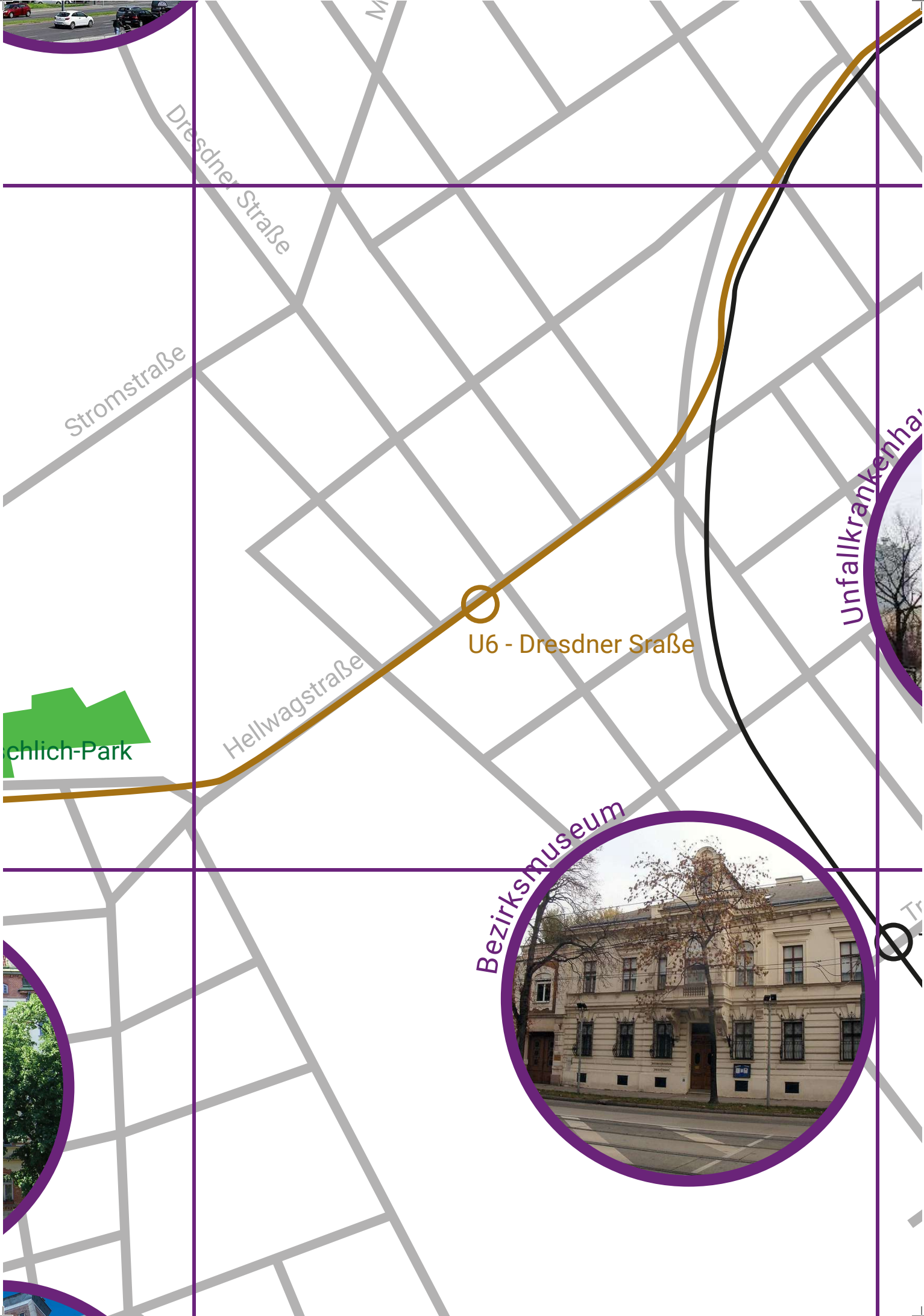
Hannovermarkt



Bezirksamt & Brigittaplatz



platz



Schlich-Park

Dresdner Straße

Stromstraße

Hellwagstraße

U6 - Dresdner Straße

Bezirksmuseum

Unfallkrankenhaus



Millennium



Lorenz Böhler



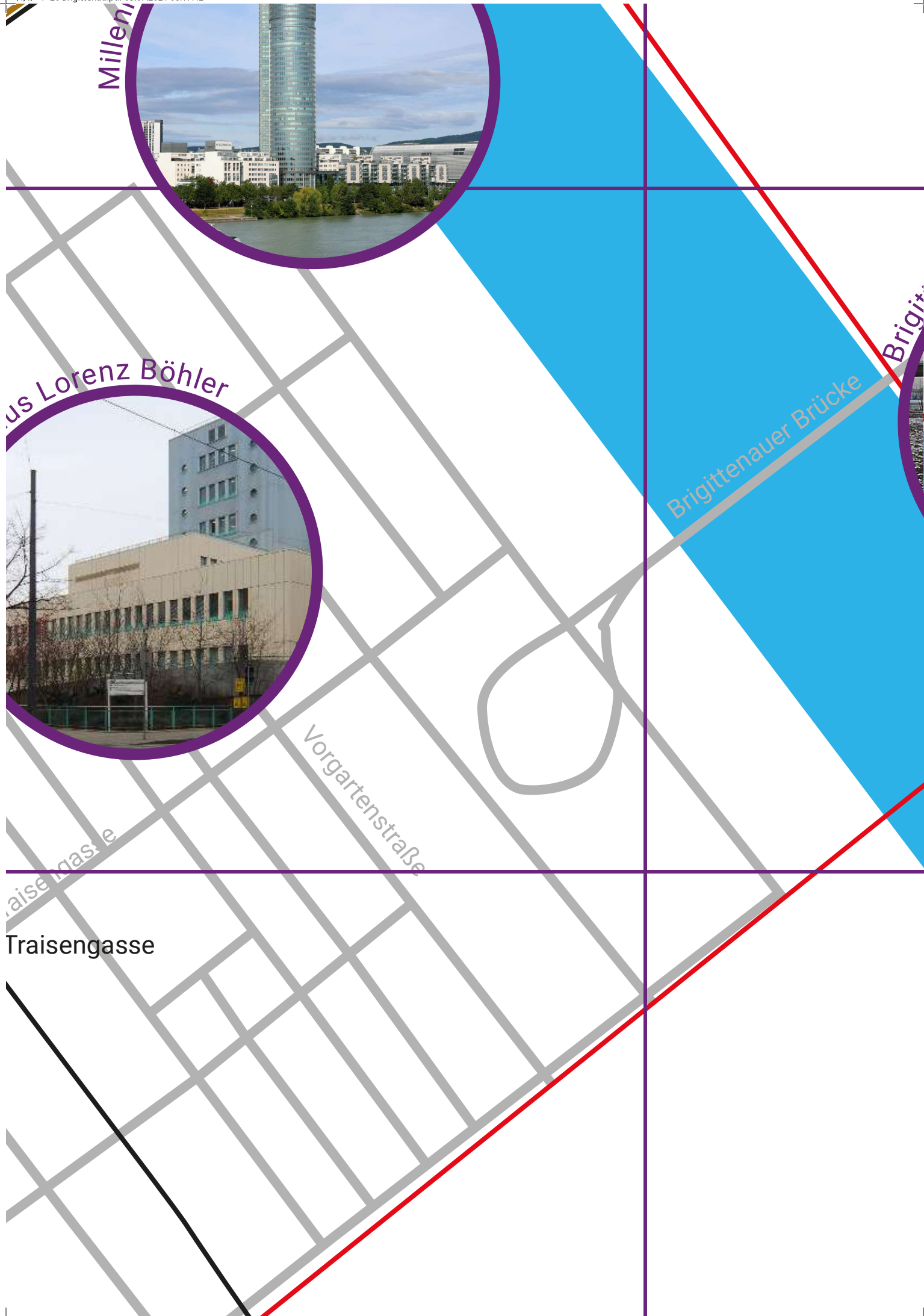
Brigittenuauer Brücke

Brigit.

Vorgartenstraße

Traisengasse

Traisengasse






## 22. Donaustadt

Brigittenauer Brücke

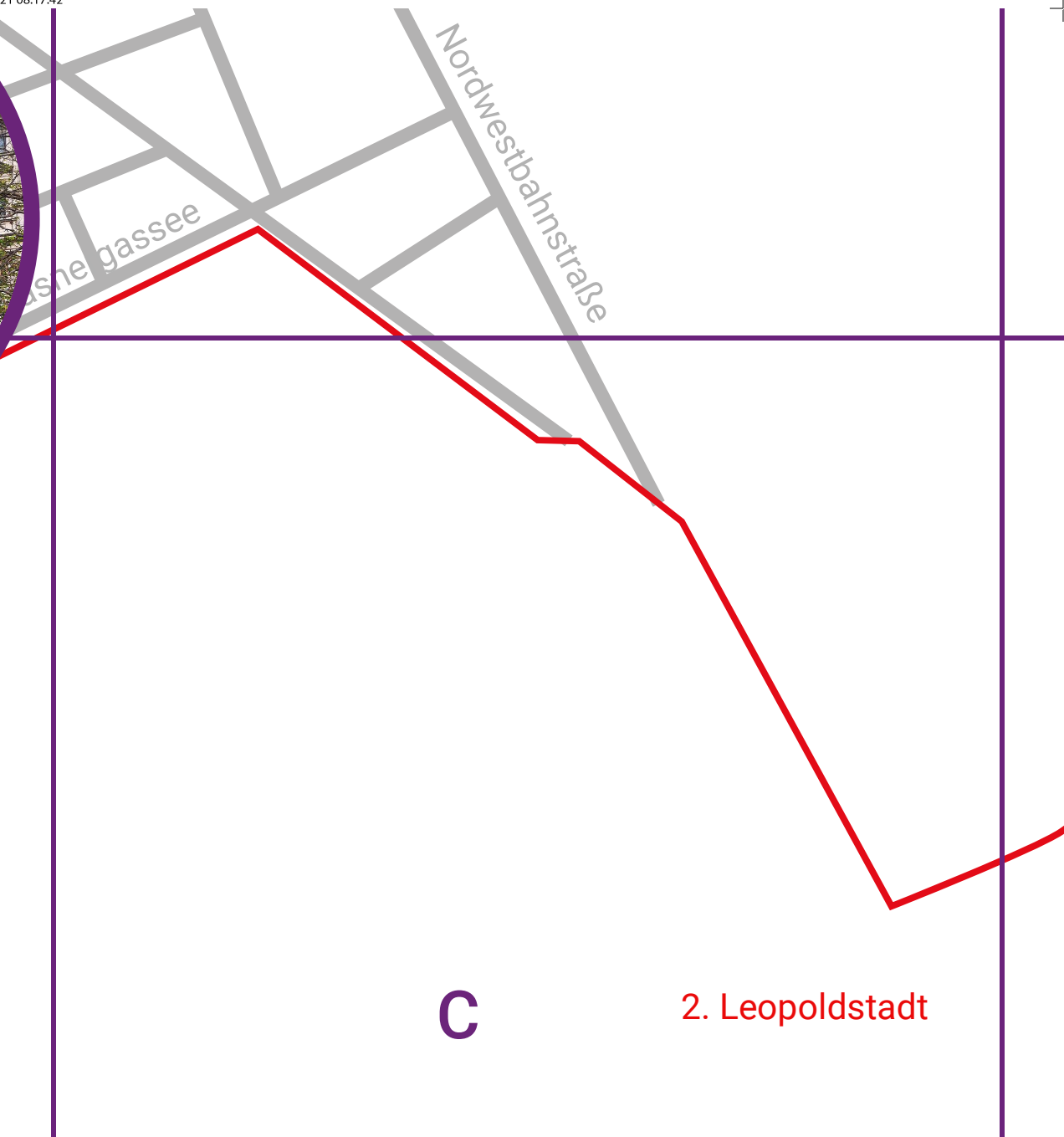


5

6

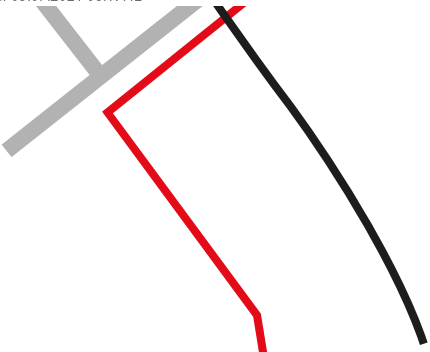






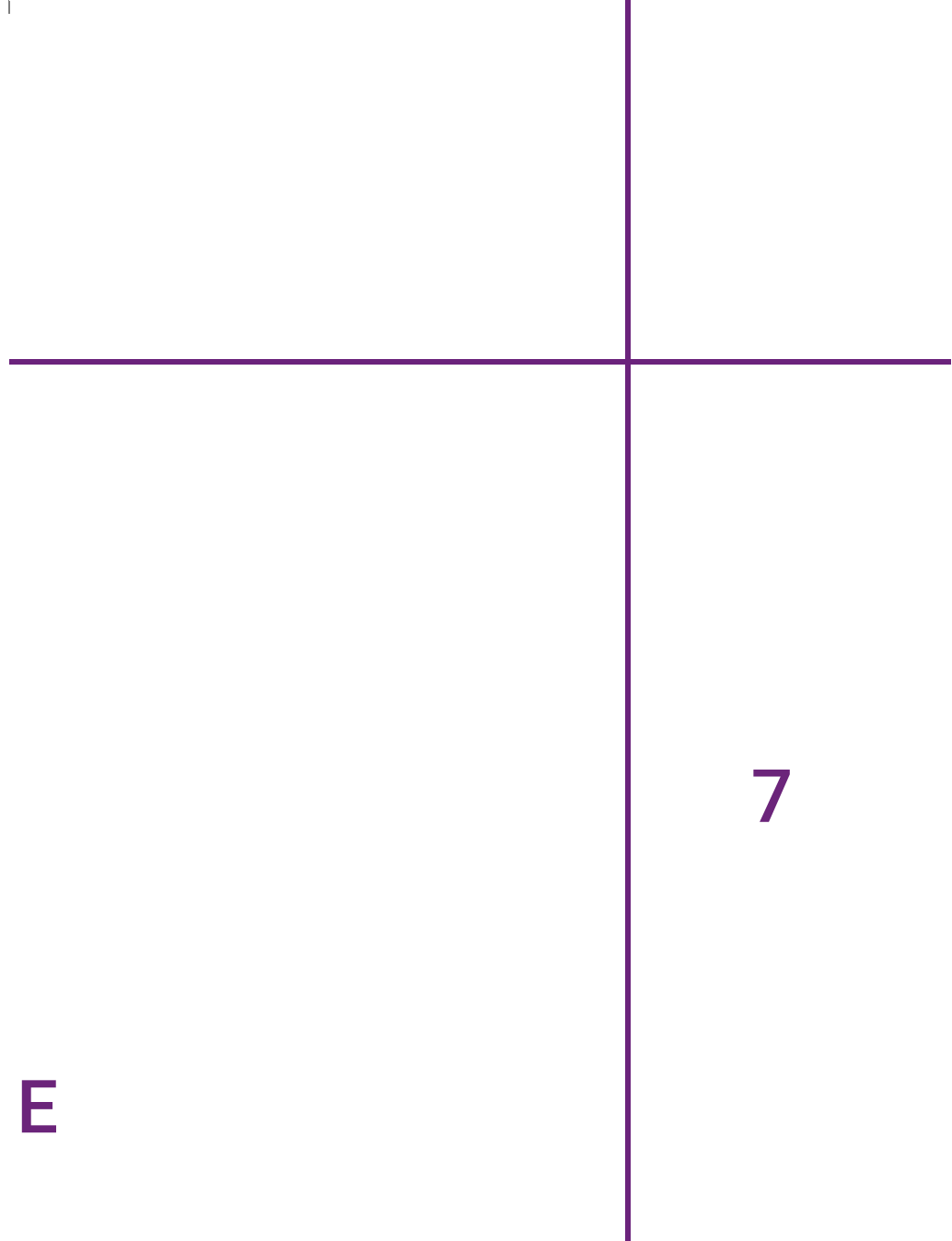
C

2. Leopoldstadt



D





E

7