


1
B
Ö
D



ing

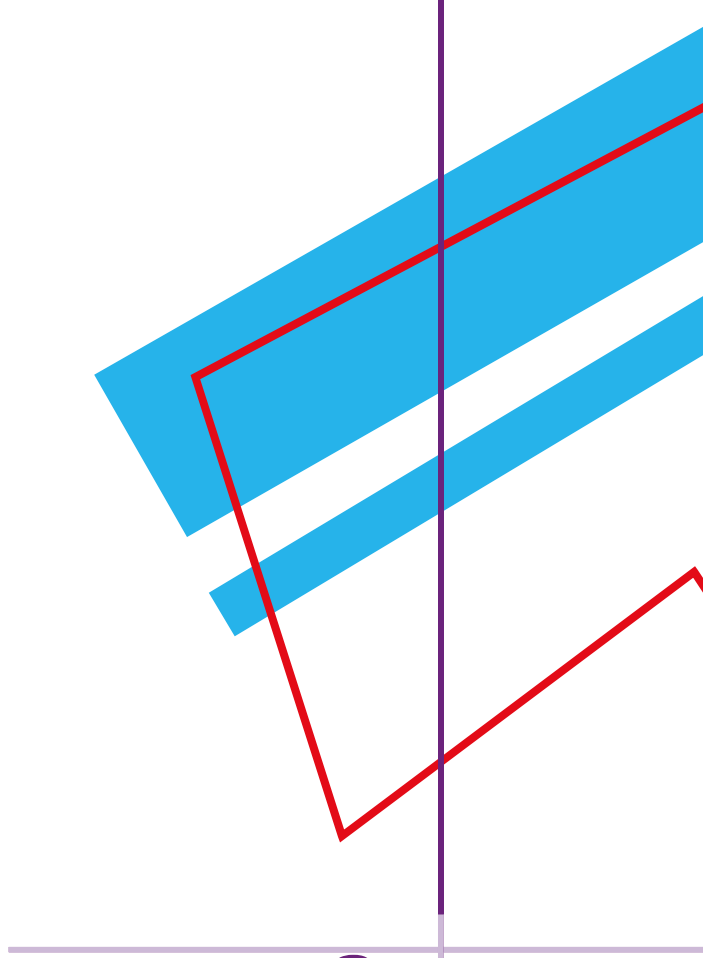





Fläche: 24,9 km²
Postleitzahl: 1190
Einwohner: 73.901 (1. Jänner 2020)
Bevölkerungsdichte: 2963 Einw./km²
Geografische Lage: 48° 16' N, 16° 19' O

(Quelle Wikipedia)

Maßstab Plan: 1:8.000







WIENER BILDUNGS SERVER


W
e
L

E



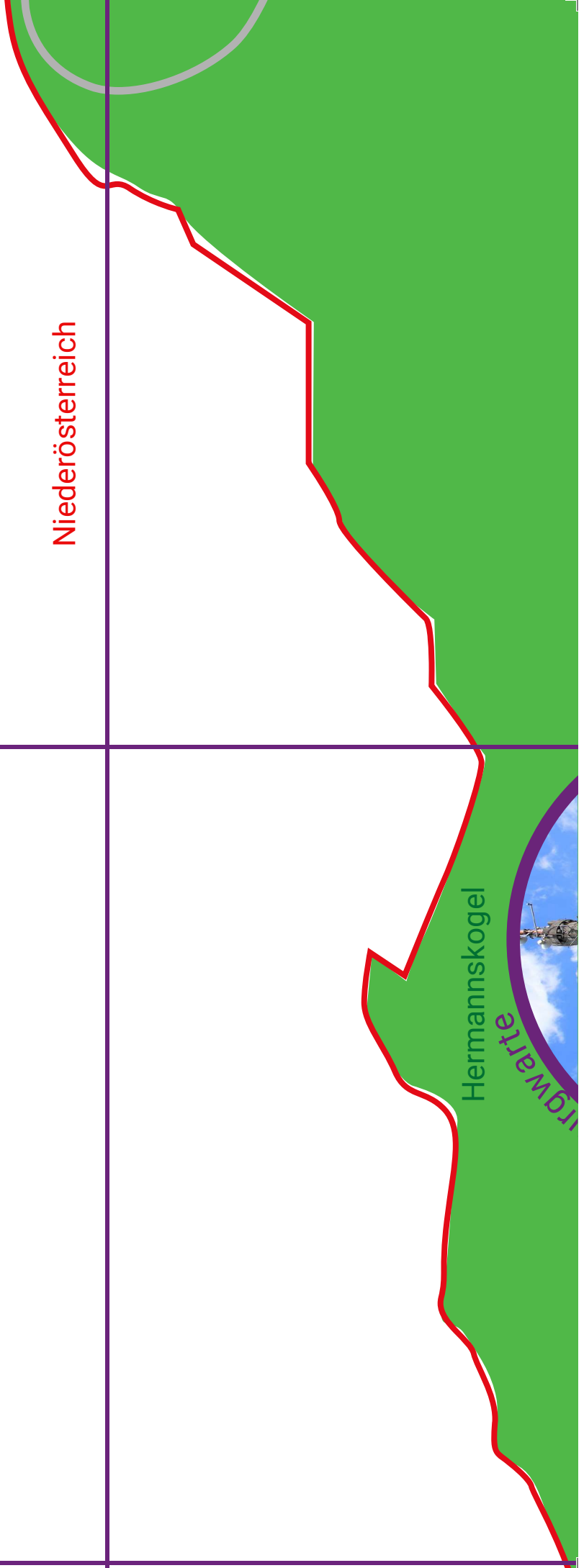
E

Bezirk



Niederösterreich

Hermannskogel
Hermanswarte



Kuchelauer Hafen

Burg am Leopoldsb
berg



Kahlenbergedorf



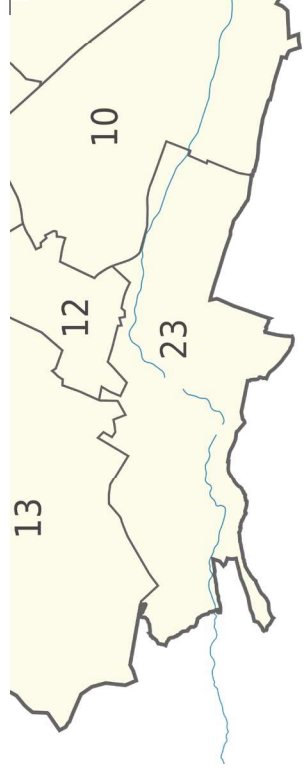
Stefanie
warte



Kahlenberg

Josefsdorf

Grinzing



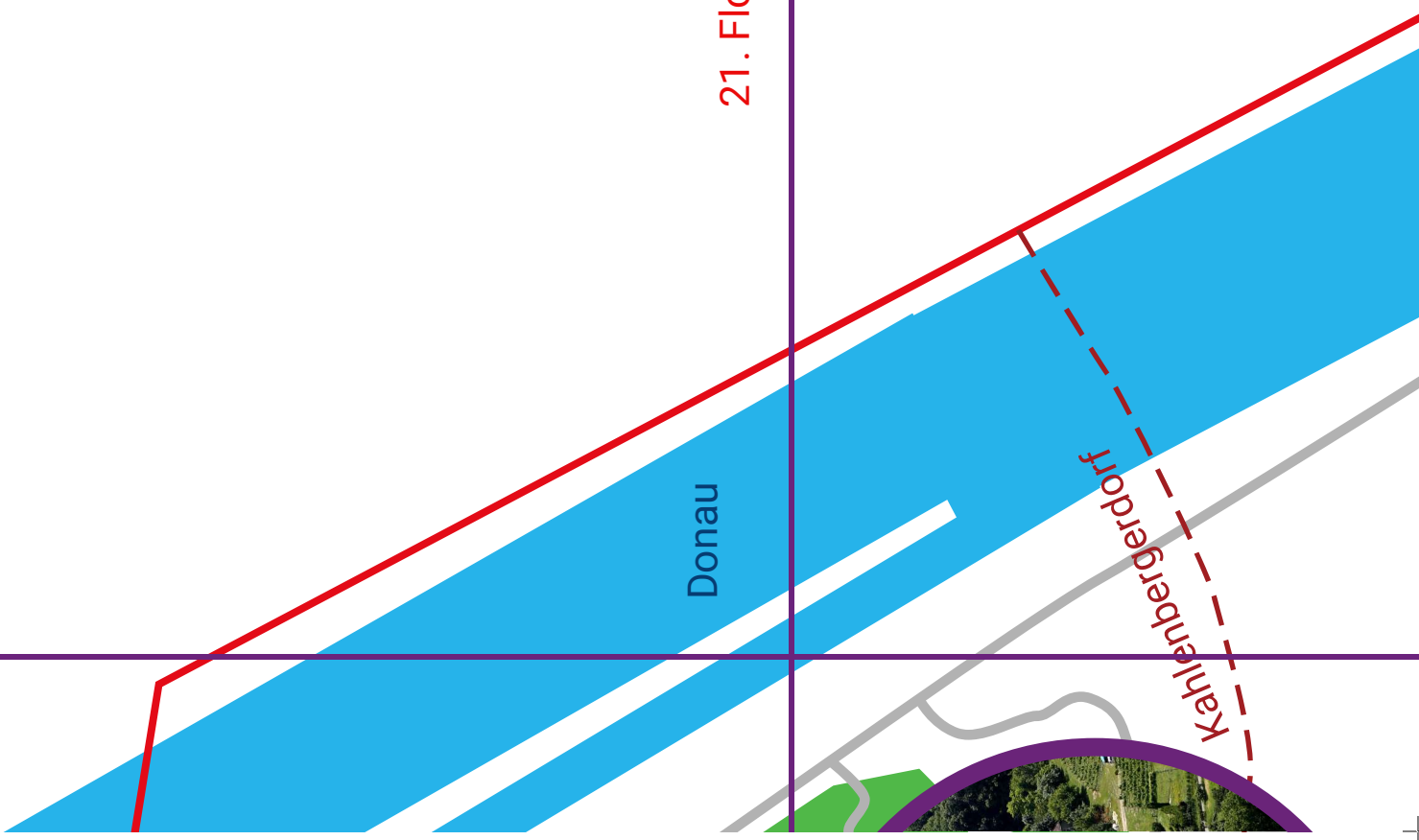
Legende

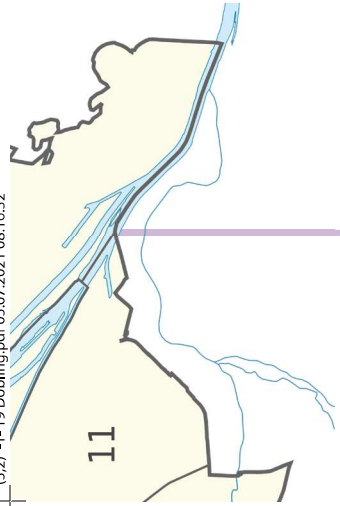
- Bezirks-grenze
- - - - - Bezirksteil
- große Wasserfläche
- große zusammenhär
- große Straßen
- ⊕ U Bahn
- ⊖ Schnellbahn

21. Floridsdorf

Donau

Kahlenbergerdörf






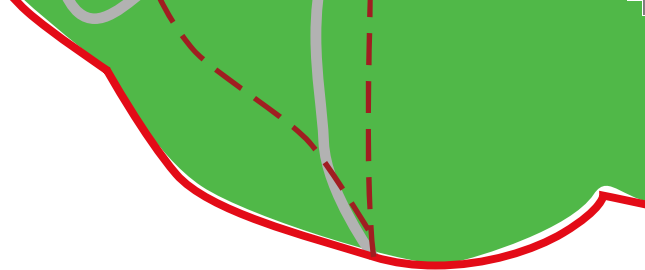
igende Grünfläche

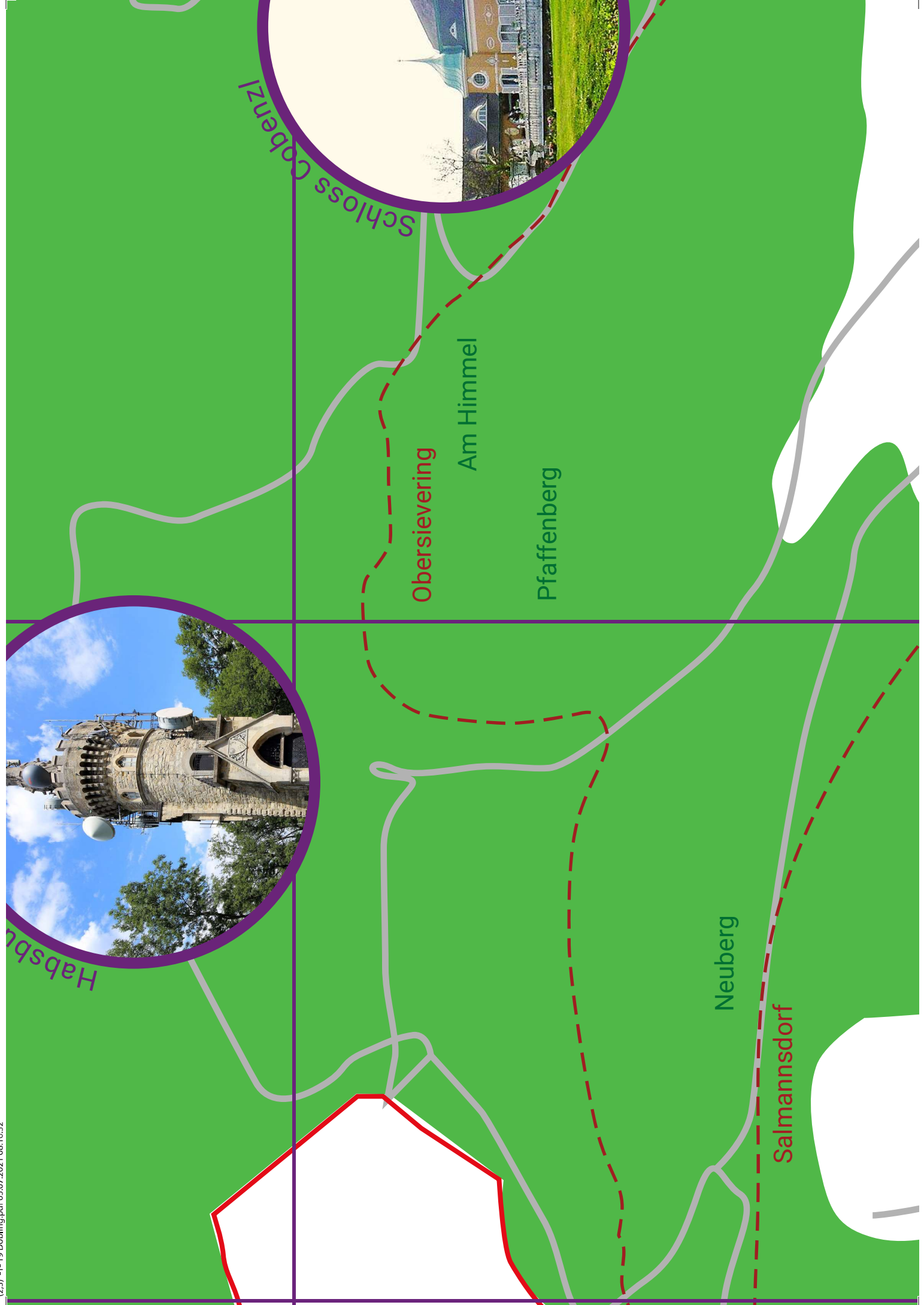


D



C





Habsburg

Schloss Cobenzl

Obersievering

Am Himmel

Pfaffenberg

Neuberg

Salmansdorf

Eichelhofweg

Nussberg
Weinberge



Krapfenwaldbad



Cobenzlgasse

Himmelstraße






Beethoven Museum

Nussdorf

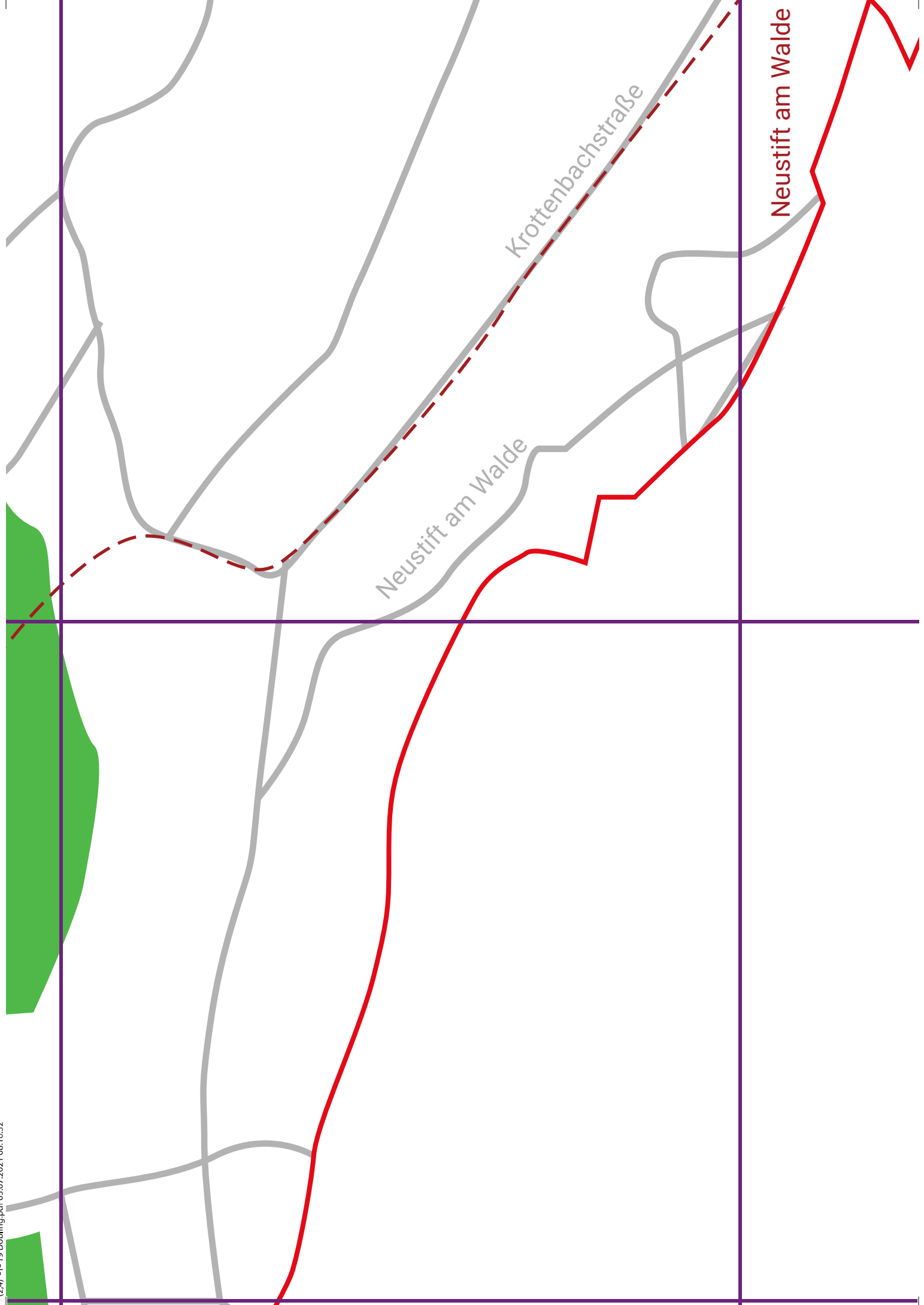
Nussdorf

Nussberggasse

17. Hernals



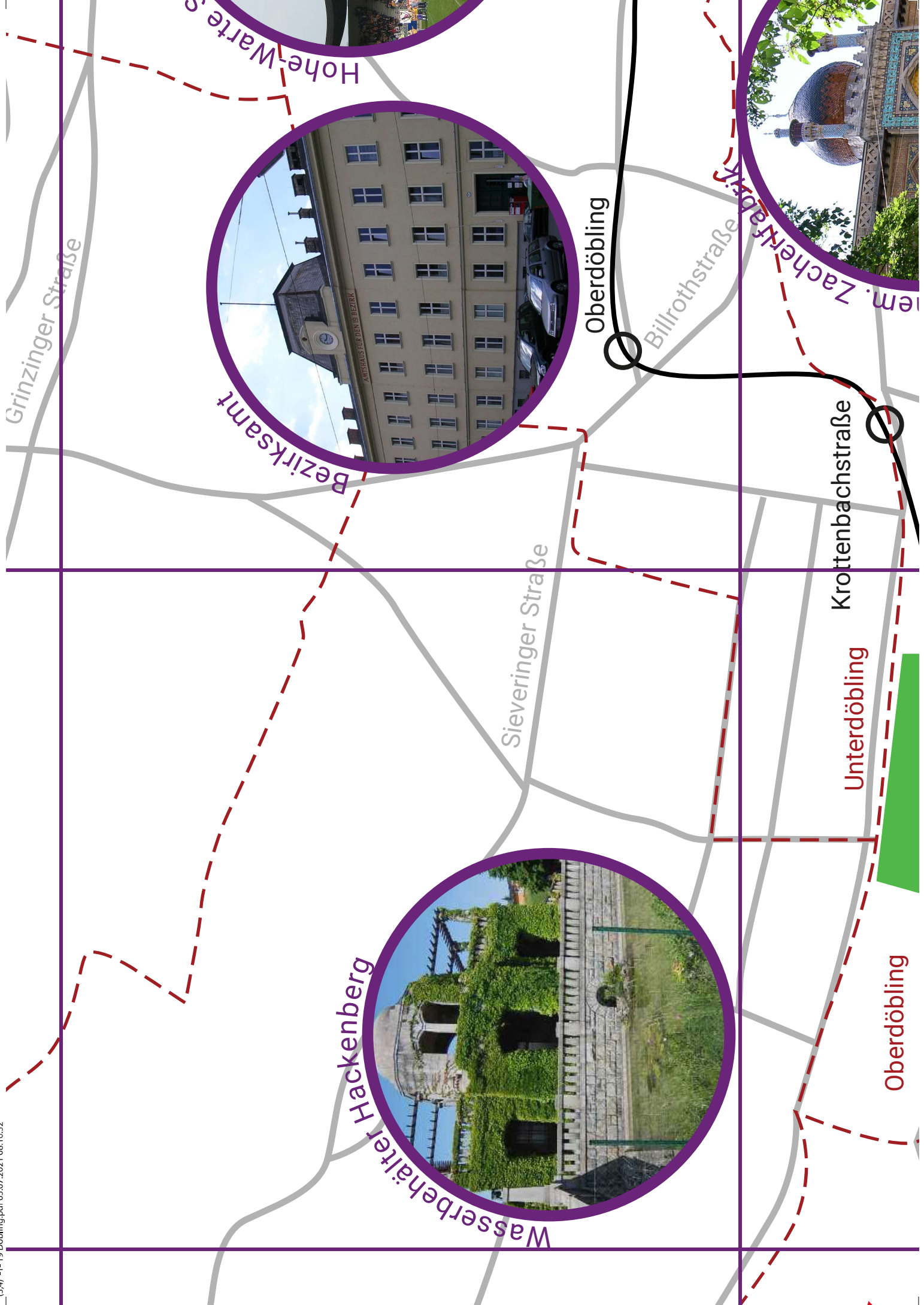
B

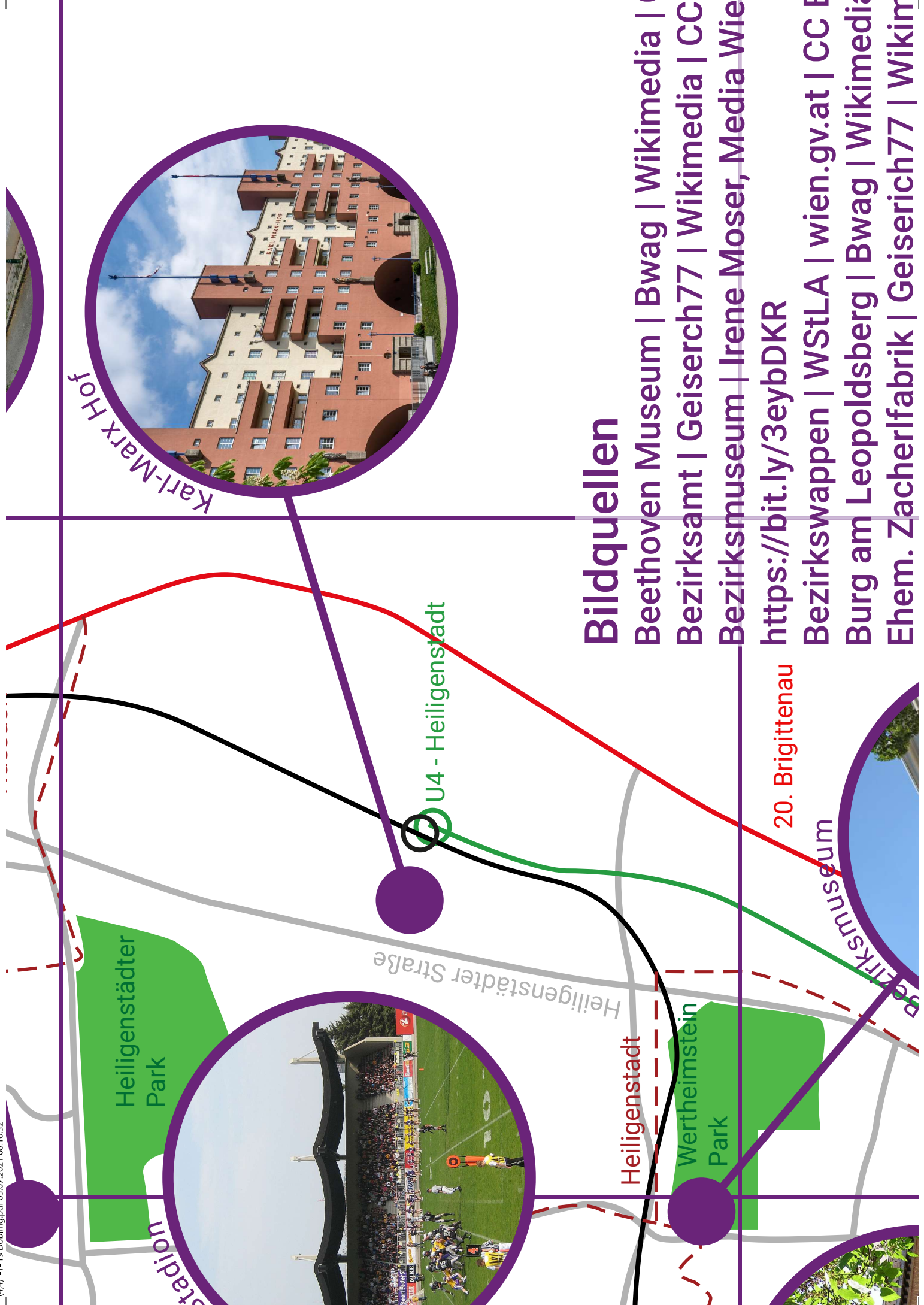


Neustift am Walde

Krottenbachstraße

Neustift am Walde





Heiligenstädter
Park

Heiligenstädter
Stadion

Heiligenstädter Straße

Heiligenstadt

Wertheimstein
Park

20. Brigittenau

Bezirksmuseum

Bildquellen

Beethoven Museum | Bwag | Wikimedia |

Bezirksamt | Geiserich77 | Wikimedia | CC

Bezirksmuseum | Irene Moser, Media Wie

<https://bit.ly/3eybDKR>

Bezirkswappen | WStLA | wien.gv.at | CC F

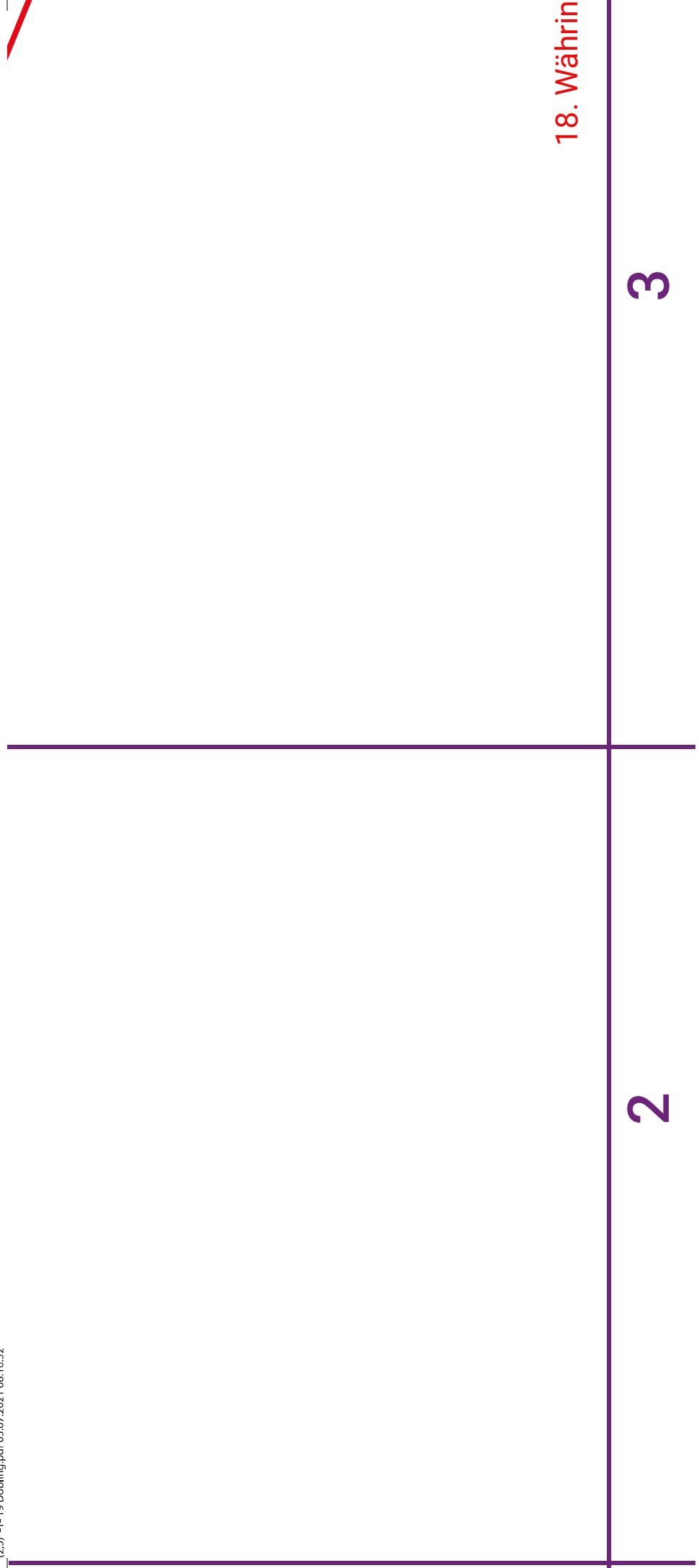
Burg am Leopoldsberg | Bwag | Wikimedia

Ehem. Zacherfabrik | Geiserich77 | Wikim

CC BY SA 4.0 | <https://bit.ly/3dS9pqD>
BY SA 3.0 | <https://bit.ly/3vmgVzN>
n | Wiener Bildungsserver | CC BY NC SA 3.0 |
3Y 4.0 | <https://bit.ly/3gJ7iqW>
a | CC BY SA 4.0 | <https://bit.ly/3euHThY>
edia | CC BY SA 3.0 | <https://bit.ly/3sUSF6g>

A

1





Habsburgwarte am Hermannskogel | Bwa
 Hohe-Warte Stadion | Rosso Robot | Wiki
 Kahlenbergdorf | Bwag | Wikimedia | CC F
 Karl-Marx Hof | Thomas Ledl | Wikimedia
 Krapfenwaldbad | Bwag | Wikimedia | CC I
 Nussdorfer Weinberge | C.Löser | Wikime
 Schloss Cobenzl | Geiserich77 | Wikimedi
 Stefaniewarte | Bwag | Wikimedia | CC BY
 Wasserbehälter Hackenberg | GuentherZ

U4 U6 - Spittelau

6

9. Alsergrund

Idee & Konzept: Lisa Pollak & Sabine Ne
 Illustration: Sabine Neumayer

ig | Wikimedia | CC BY SA 4.0 | <https://bit.ly/2PtDnrC>
media | CC BY SA 3.0 | <https://bit.ly/3xpP9Ep>
3Y SA 4.0 | <https://bit.ly/2QruK1n>
| CC BY SA 4.0 | <https://bit.ly/3nqj4Yr>
BY SA 4.0 | <https://bit.ly/3dS2Hku>
dia | CC BY 3.0 DE | <https://bit.ly/3dZKSjD>
a | CC BY SA 3.0 | <https://bit.ly/3gH0KJn>
SA 4.0 | <https://bit.ly/3eD8o4X>
| Wikimedia | CC BY SA 3.0 | <https://bit.ly/3noxW9T>

umayer